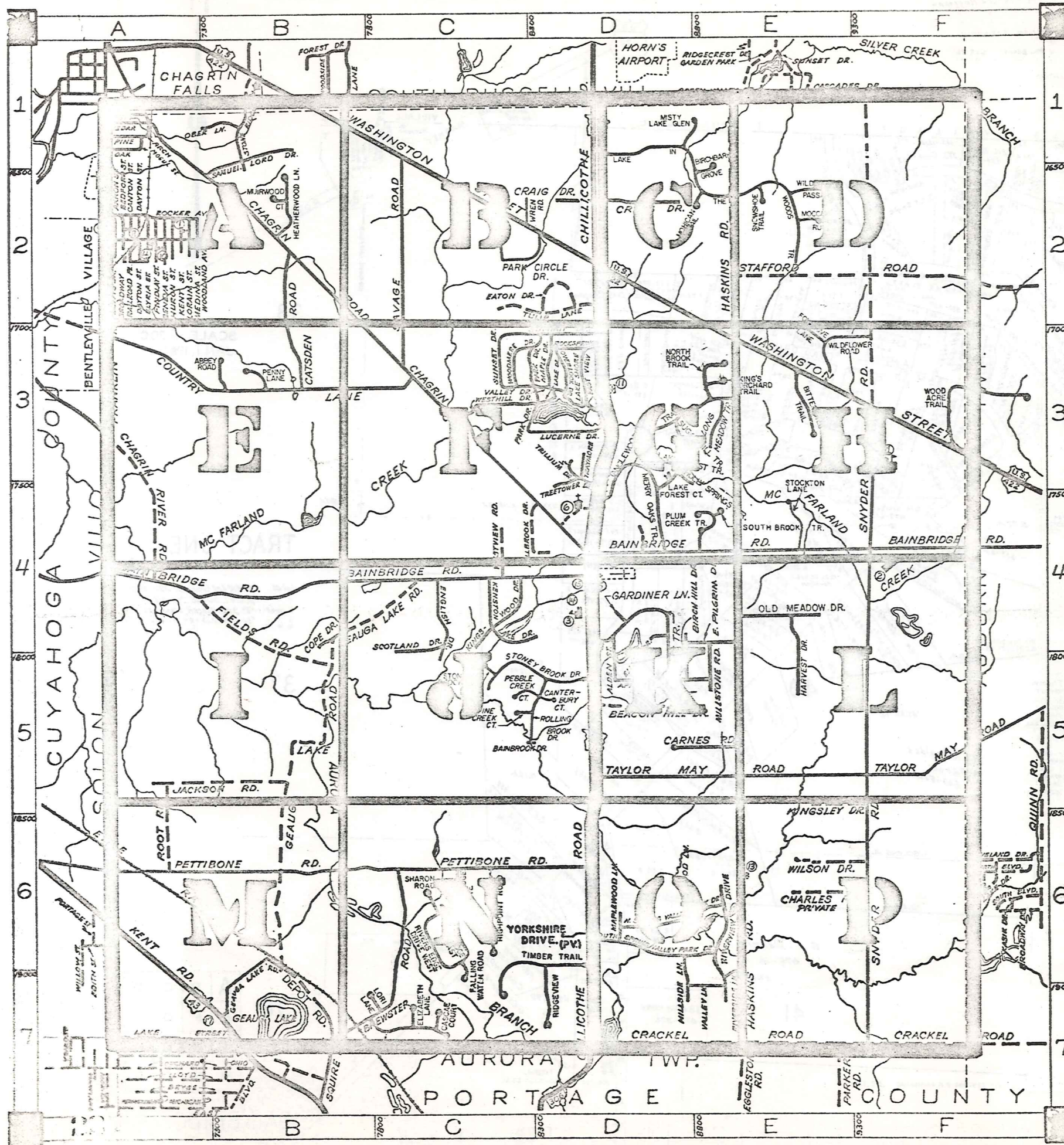


ROAD INDEX



| | | | | | | | | | | | | | | | | | | | | | | | | | | | | | | | | | | | | | | | | | | | | | | | | | | | |
|----------|---|----------|--|----------|---|----------|-----------------------------|----------|--|----------|---|----------|--|----------|---|----------|-------------|----------|--------------|----------|---|----------|---|----------|---|----------|--|----------|---|----------|--|----------|------------|----------|----------------|----------|--|----------|--|----------|--|----------|-----------------------------|----------|--|----------|--|----------|--|----------|--|
| A | ABBEY ROAD AKRON STREET ALDEN STREET APPLE HILL DRIVE ARCH STREET | B | BAINBRIDGE ROAD BAINBROOK DRIVE BEACON HILL DRIVE BEDFORD STREET BIRCHBARK GROVE BIRCH HILL DRIVE BITTERSWEET TRAIL BREWSTER ROAD BROADWAY | C | CANTERBURY COURT CANTON STREET CARNES ROAD CASCADE COURT CATSDEN ROAD CEDAR ROAD CHAGRIN RIVER ROAD CHAGRIN ROAD CHARLES ROAD CHILLICOTHE ROAD COPE ROAD COUNTRY LANE CRACKEL ROAD CRAIG DRIVE | D | DAYTON STREET DEPOT ROAD | E | EAST ELYRIA STREET EAST PILGRIM DRIVE EAST VIEW EATON DRIVE ELIZABETH LANE ELLIOTT DRIVE ELMWOOD LANE ENGLISH DRIVE | F | FALLING WATER ROAD FIELDS ROAD FINDLAY STREET FOXGLOVE LANE FRANKLIN ROAD | G | GARDNER LANE GAUSA LAKE ROAD GENEVA STREET | H | HASKINS ROAD HEATHERWOOD LANE HIGHPOINT ROAD HILLSIDE LANE HOLLY SPRINGS TRAIL HURON STREET HARVEST DRIVE | I | IRVING ROAD | J | JACKSON ROAD | K | KENSTON LAKE DRIVE KENT ROAD KENT STREET KINGSLEY DRIVE KING'S ORCHARD TRAIL KINGSWOOD DRIVE | L | LAKE DRIVE LAKE FOREST COURT LAKE FOREST TRAIL LAKE IN THE WOODS TRAIL LAKE SHORE LAKE STREET LEWIS DRIVE LONG MEADOW TRAIL LORAIN STREET LORI LANE LOST TRAIL LUCERNE DRIVE | M | MAPLE DRIVE MAPLEWOOD LANE MEDINA STREET MERRY OAKS TRAIL MILLBROOK DRIVE MILLSTONE ROAD MISTY LAKE GLEN MOCCASIN RUN MOGUL STREET MOHICAN TRAIL MUIRWOOD COURT | N | NORTH BROOK TRAIL NORTH SPRING VALLEY PARK DRIVE | O | OAK STREET OSER LANE OLD MEADOW DRIVE OVERLOOK DRIVE | P | PARK CIRCLE DRIVE PARK DRIVE PEBBLE CREEK COURT PENNY LANE PETTIBONE ROAD PILGRIM AVENUE PINE STREET PLUM CREEK TRAIL PINE CREEK COURT | Q | QUINN ROAD | R | RAILROAD PLACE | S | SAVAGE ROAD SCOTLAND DRIVE SHARON ROAD SNOWSHOE TRAIL SNYDER ROAD SOUTH DAYTON STREET SOUTH RIVERSIDE DRIVE SOUTH SPRING VALLEY SOUTH STREET STAFFORD ROAD STONE RIDGE ROAD STONEY BROOK COURT STONEY BROOK DRIVE SUGAR HILL TRAIL SUMMIT DRIVE SUNSET DRIVE STOCKTON LANE | T | TANGLEWOOD TRAIL TAYLOR MAY ROAD TRAYMORE DRIVE TREETOWER DRIVE TRILLIUM DRIVE TULIP LANE TIMBER TRAIL | U | | V | VALLEY DRIVE VALLEY LANE | W | WASHINGTON STREET WESTHILL DRIVE WESTVIEW ROAD WILDERNESS PASSAGE WILD FLOWER TRAIL WILSON DRIVE WOOD ACRE TRAIL WOODLAND AVENUE WOODMERE DRIVE WREN ROAD | X | | Y | | Z | |
|----------|---|----------|--|----------|---|----------|-----------------------------|----------|--|----------|---|----------|--|----------|---|----------|-------------|----------|--------------|----------|---|----------|---|----------|---|----------|--|----------|---|----------|--|----------|------------|----------|----------------|----------|--|----------|--|----------|--|----------|-----------------------------|----------|--|----------|--|----------|--|----------|--|

- ① KENSTON HIGH SCHOOL
- ② GARDNER ELEM. SCHOOL
- ③ BAINBRIDGE ELEM. SCHOOL
- ④ PARK ELEM. SCHOOL
- ⑤ BAINBRIDGE COMMUNITY CH.
- ⑥ THE VALLEY PRESBYTERIAN CHURCH
- ⑦ PENTECOST HOLINESS CHURCH
- ⑧ THE BETHEL TEMPLE CHURCH
- ⑨ UNION BETHEL METHODIST CHURCH
- ⑩ ZION HILL MISSIONARY BAPTIST CH.
- ⑪ MCFARLAND CEMETERY
- ⑫ RESTLAND CEMETERY
- ⑬ FOWLER CEMETERY
- ⑭ BAINBRIDGE TWP. COMMUNITY MALL
- ⑮ BAINBRIDGE TWP. FIRE DEPT.
- ⑯ AURORA VOL. FIRE DEPT.
- ⑰ U.S. POST OFFICE (AURORA)

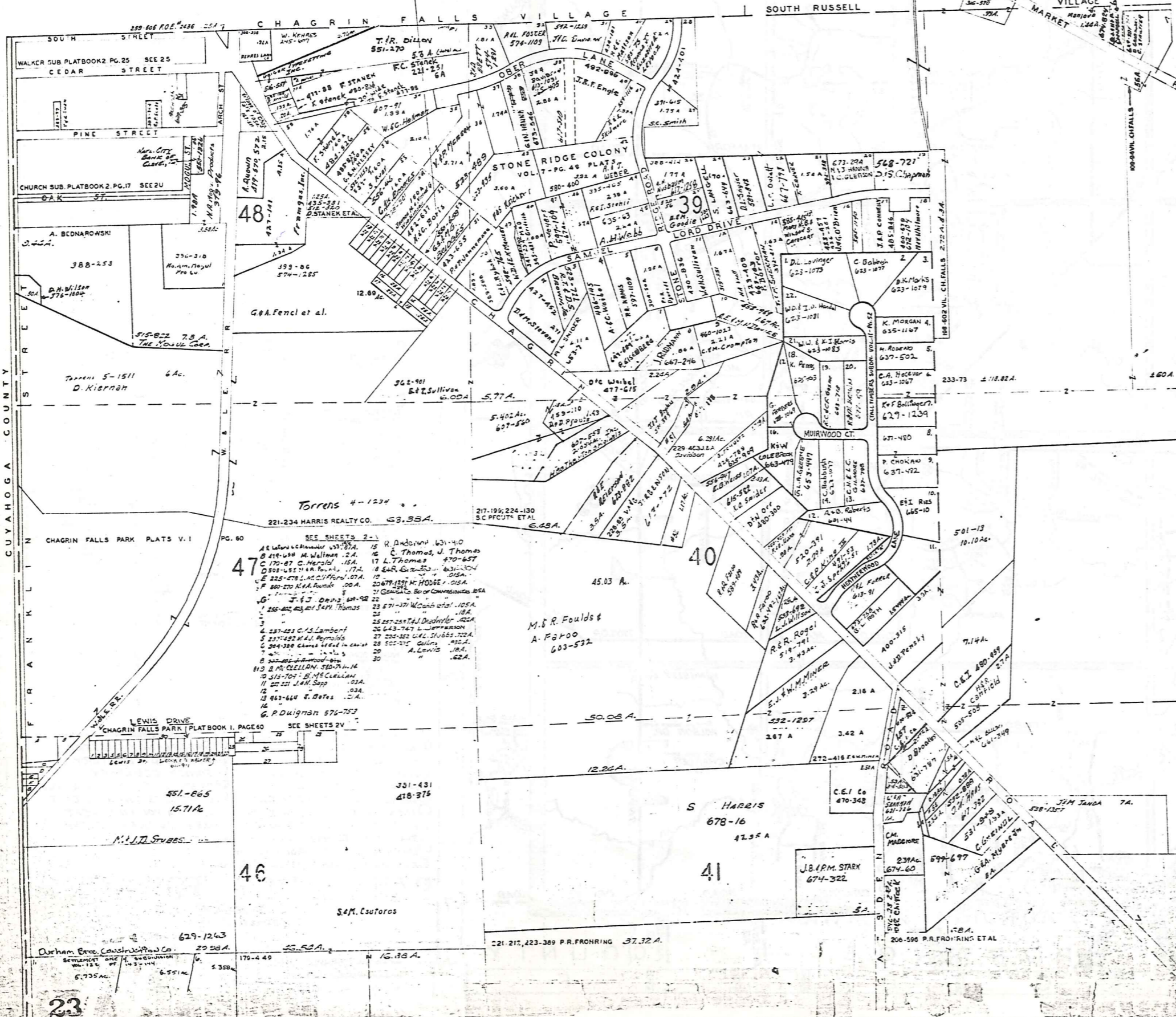
BAINBRIDGE TOWNSHIP

SCALE: 1" = 2,000'

ROBERT E. PHILLIPS,
GEAUSA COUNTY ENGINEER

| | |
|------------------|----------------------|
| --- UNPAVED ROAD | --- TOWNSHIP LINE |
| — PAVED ROAD | --- COUNTY LINE |
| ++++ RAILROAD | --- CORPORATION LINE |

- 1. R. J. Cassidy 671-905
- 2. 45-100 O. Smith
- 3. 45-101 O. Smith 15 225-275-281
- 4. 508-101 H. L. Kasei
- 5. 414-780 J. P. Willis 571-1004
- 6. E. Parris 661-1197
- 7.
- 8. 562-227 R.H. Zapp
- 9.
- 10. 342-257 R.H. Zapp
- 11. 452-758 W.K. Hoffman
- 12.
- 13.
- 14. 582-901 E.A.T. Sullivan
- 15.
- 16. M. Brown 605-321
- 17.



38

SCALE 1"=300'
JAN. 1, 1928

TRACT ONE

37

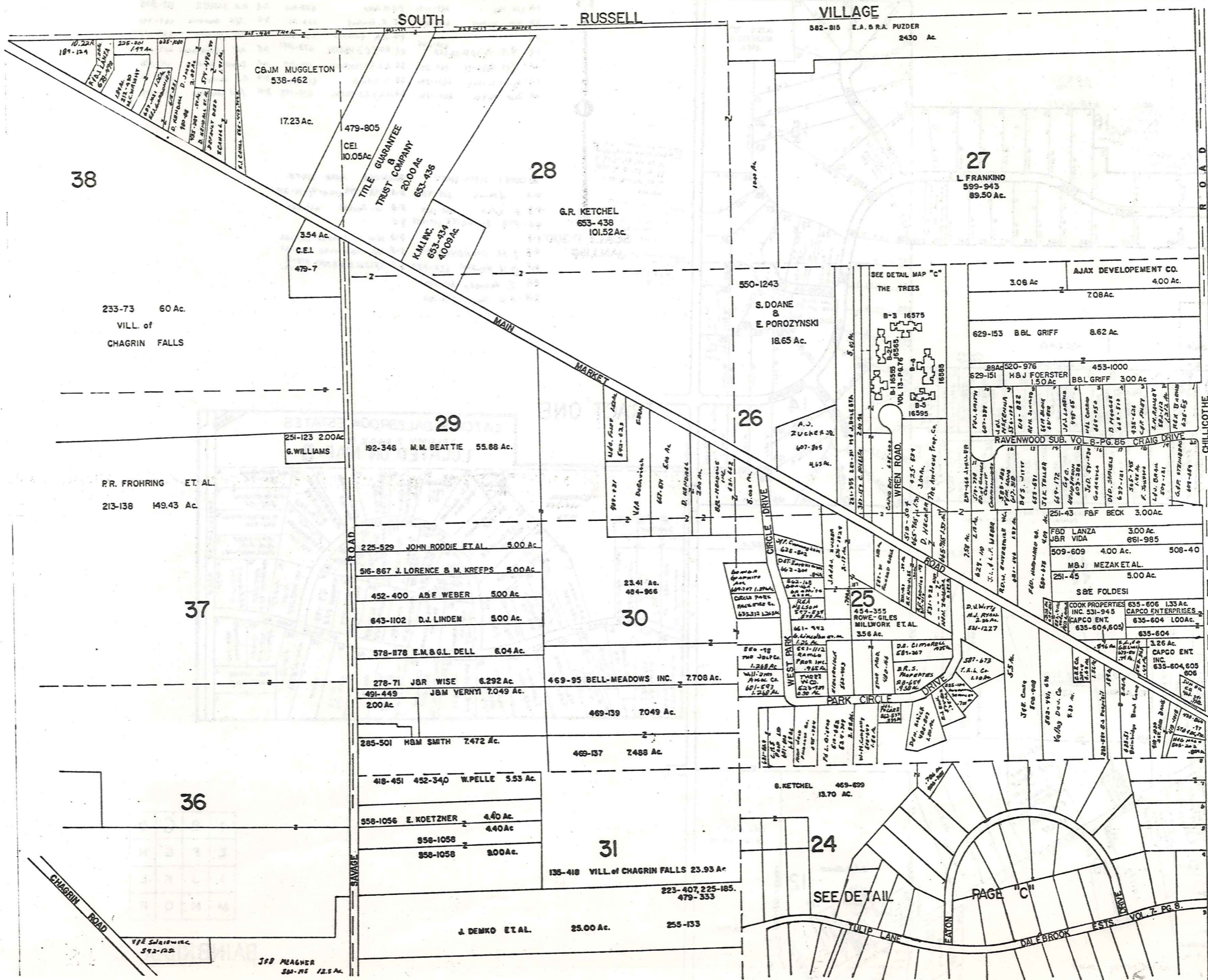
36

BAIRNBRIDGE AVE

- Lot 40 #51 E.R.M. Wolfe 550-297
- " #52 C.A.T. Gonske 255-258
- " #53 C.A.E. Plasek 290-511, 512
- " #54 E.C.P. Atkinson 290-513

- Torrens 4-1224
- 221-234 HARRIS REALTY CO. 63.35A.
- SEE SHEETS 2-1
- 1. A. L. ...
 - 2. B. ...
 - 3. C. ...
 - 4. D. ...
 - 5. E. ...
 - 6. F. ...
 - 7. G. ...
 - 8. H. ...
 - 9. I. ...
 - 10. J. ...
 - 11. K. ...
 - 12. L. ...
 - 13. M. ...
 - 14. N. ...
 - 15. O. ...
 - 16. P. ...
 - 17. Q. ...
 - 18. R. ...
 - 19. S. ...
 - 20. T. ...
 - 21. U. ...
 - 22. V. ...
 - 23. W. ...
 - 24. X. ...
 - 25. Y. ...
 - 26. Z. ...

| | | | |
|---|---|---|---|
| A | B | C | D |
| E | F | G | H |
| I | J | K | L |
| M | N | O | P |



TRACT ONE

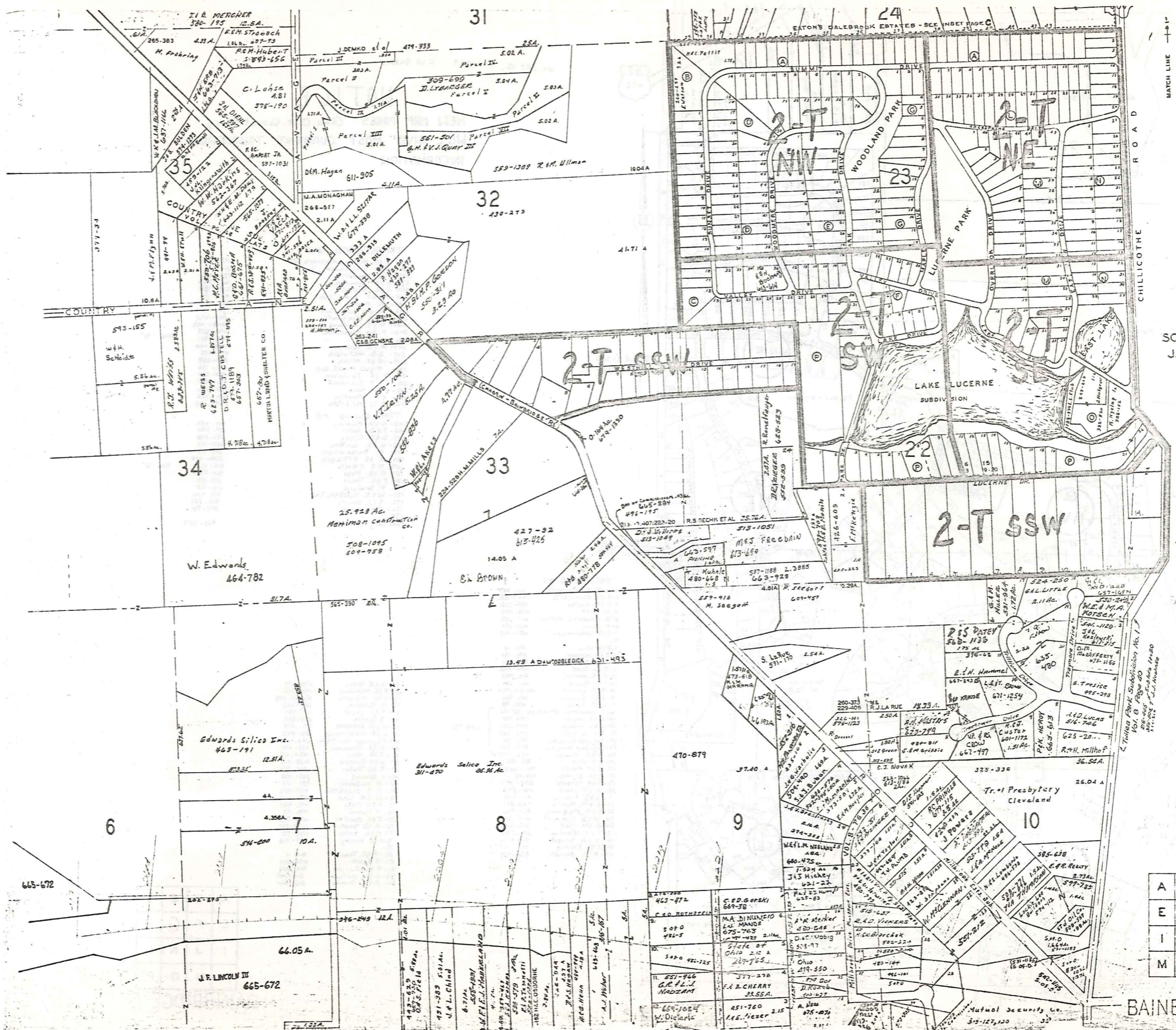
SCALE: 1"=300
JAN 1, 1981

CITIZENS FEDERAL SAVINGS & LOAN ASSN. OF CLEVELAND 55-963



| | | | |
|---|---|---|---|
| A | B | C | D |
| E | F | G | H |
| I | J | K | L |
| M | N | O | P |

BAINBRIDGE-B
24

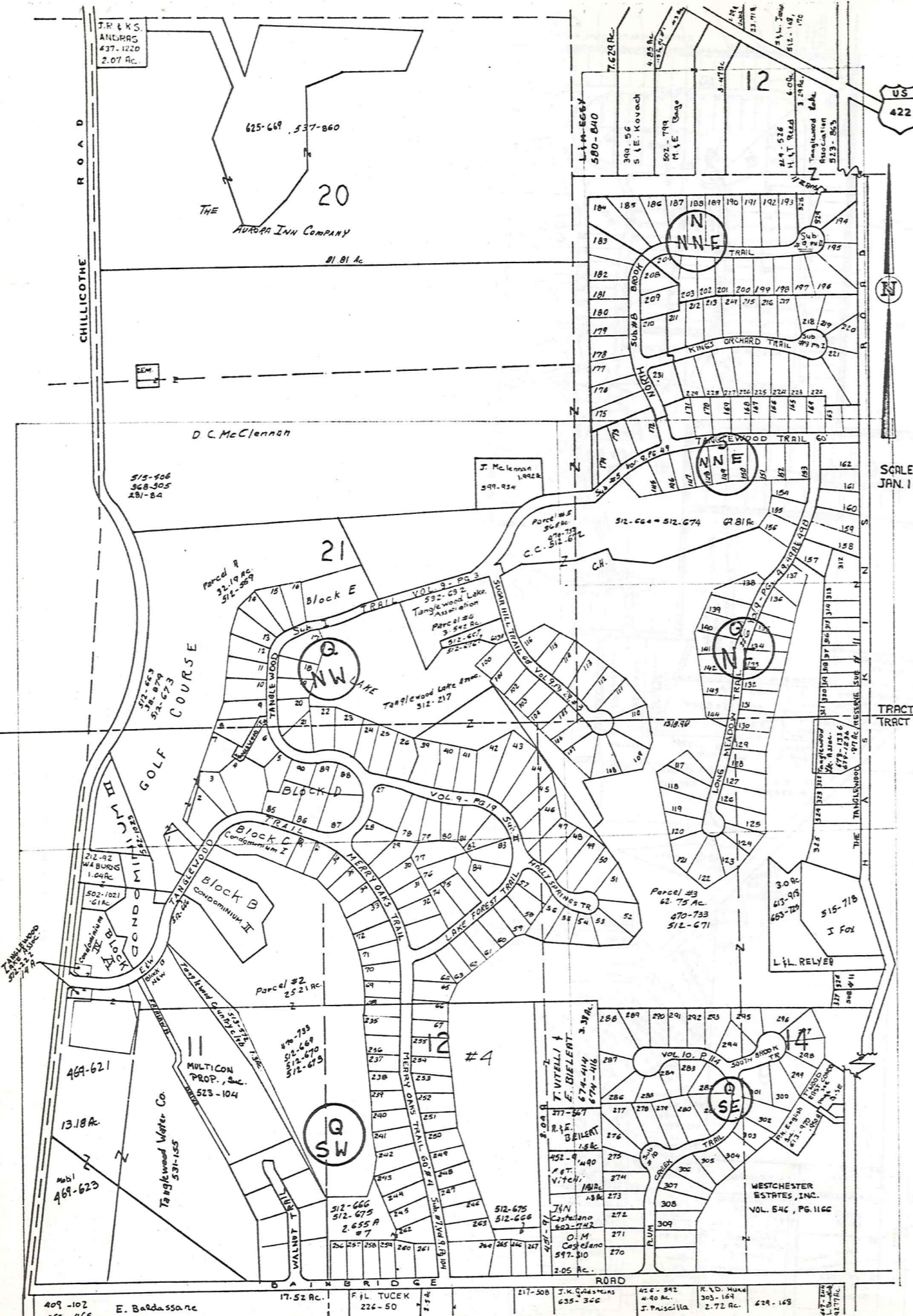


SCALE 1"=300'
JAN 1, 1901

TR. ONE
TR. TWO

| | | | |
|---|---|---|---|
| A | B | C | D |
| E | F | G | H |
| I | J | K | L |
| M | N | O | P |

BAINBRIDGE 28



#1. LOT 12 443-823 T.R. Balduc

NOTICE

NEW MAP PAGES QNW, QNE, QSW, & QSE,
WILL GIVE MOST CURRENT TANGLEWOOD
INFORMATION

SCALE 1"=300'
JAN. 1, 1981

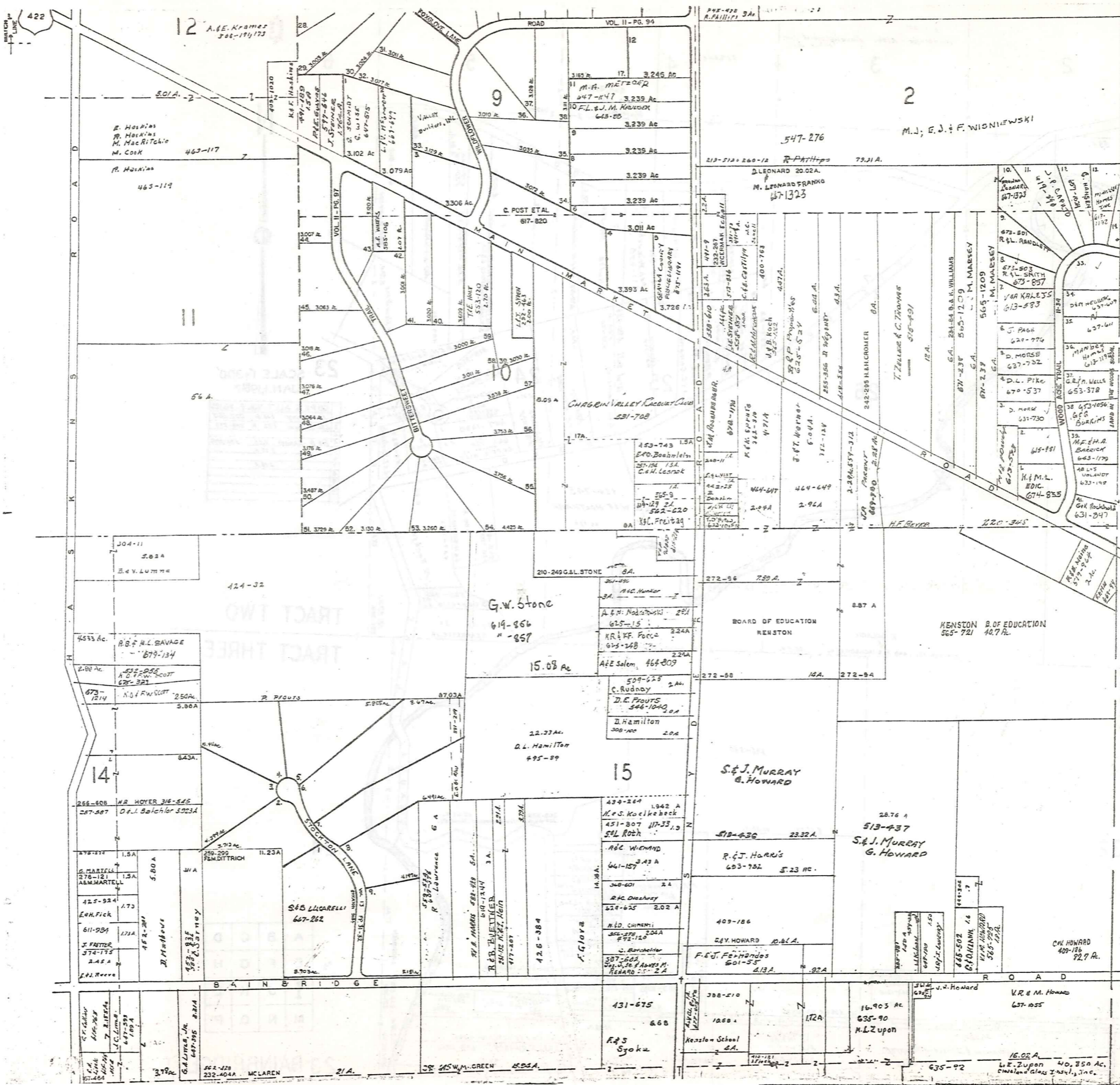
- TANGLEWOOD #4**
- 235- W. P. Kuleschewski III
 - 236- R. E. Dillamuth, Jr.
 - 237- R. B. DeMott
 - 238- D. E. Chamer
 - 239- C. G. Foster
 - 240- Sunset Homes, Inc.
 - 241- C. Raster
 - 242- Sunset Homes, Inc.
 - 243- S. P. Szejnoff
 - 244- E. M. Pulford, Jr.
 - 245- J. Bob Homes, Inc.
 - 246- "
 - 247- G. R. Turner
 - 248- R. D. McIntire
 - 249- C. F. Miller
 - 250- Sunset Homes, Inc.
 - 251- P. J. Sorenson
 - 252- M. J. Kostelnik
 - 253- T. J. Kean
 - 254- G. L. Stankus
 - 255- R. W. McGeath
- TANGLEWOOD #5**
- 145- R. B. Murray
 - 146- J. B. Rollin
 - 147- D. J. Cilly
 - 148- W. D. Benner
 - 149- A. Passalacqua
 - 150- R. E. Tittinger
 - 151- M. A. Orsini
 - 152- R. B. Moss
 - 170- J. S. Pease
 - 171- P. Sanford
 - 172- W. R. MUNDAY, Jr.
 - 173- R. J. Banks
 - 174- G. P. Lease
 - 175-
 - 176- Jay Homes, Inc.

- TANGLEWOOD #1**
- 1- W. R. Pendergast
 - 2- R. M. Athens II
 - 3- B. M. Kester
 - 4- S. Matt
 - 5- R. Novak & D. Mitter
 - 6- A. Jones
 - 7- R. A. Guarribas
 - 8-
 - 9- R. D. Hind
 - 10- L. A. Lechner
 - 11- D. D. Peterson
 - 12- J. D. Cook
 - 13- E. J. G. Harmon
 - 14- M. J. Byard
 - 15- P. S. Lamont
 - 16- C. C. Giovanni
 - 17- L. J. Lynn
 - 18- J. Fruchter
 - 19- D. J. Wagner
 - 20- W. L. Lemper
 - 21- R. J. Silbiger
 - 22- Jay Jay Homes, Inc.
 - 23- Jay Jay Homes, Inc.
 - 24- R. E. Kramas
 - 25- J. C. Wick
 - 26- C. M. Maxwell
 - 27- J. B. Buechel
 - 28- J. A. Leonetti
 - 29- W. E. Jones
 - 30- H. S. Anderson
 - 31- R. M. Martin
 - 32- C. D. Stoverding
 - 33- W. G. Gombert
 - 34- A. J. C. A. M.
 - 35- T. M. Fleming
 - 36- E. D. Schmidt
 - 37- T. M. Ewing
 - 38- R. S. Kluener

- 56- D. E. Cain
- 57- R. S. Muckhart
- 58- D. W. Viola
- 59- M. Ritchie
- 60- P. J. Christ
- 61- B. Steele
- 62- W. G. Rodgers
- 63- L. R. Windegrad
- 64- C. C. L. S. Assoc.
- 65- M. C. Clendenin
- 66- F. J. Nease
- 67- L. J. Quenton
- 68- E. D. Taylor
- 69- J. Givens
- 70- M. McGinnis
- 71- C. H. Ullstrand
- 72- W. M. Liba
- 73- P. V. Tielke
- 74- M. Siskin
- 75- J. M. MacFiee
- 76- E. J. Basted
- 77- C. M. Evans
- 78- J. J. Ewing
- 79-
- 80- R. H. Tomic
- 81- J. Schill
- 82- E. L. Johnson
- 83- D. M. Guillan
- 84- J. J. Browne

| | | | |
|---|---|---|---|
| A | B | C | D |
| E | F | G | H |
| I | J | K | L |
| M | N | O | P |

BAINBRIDGE-G

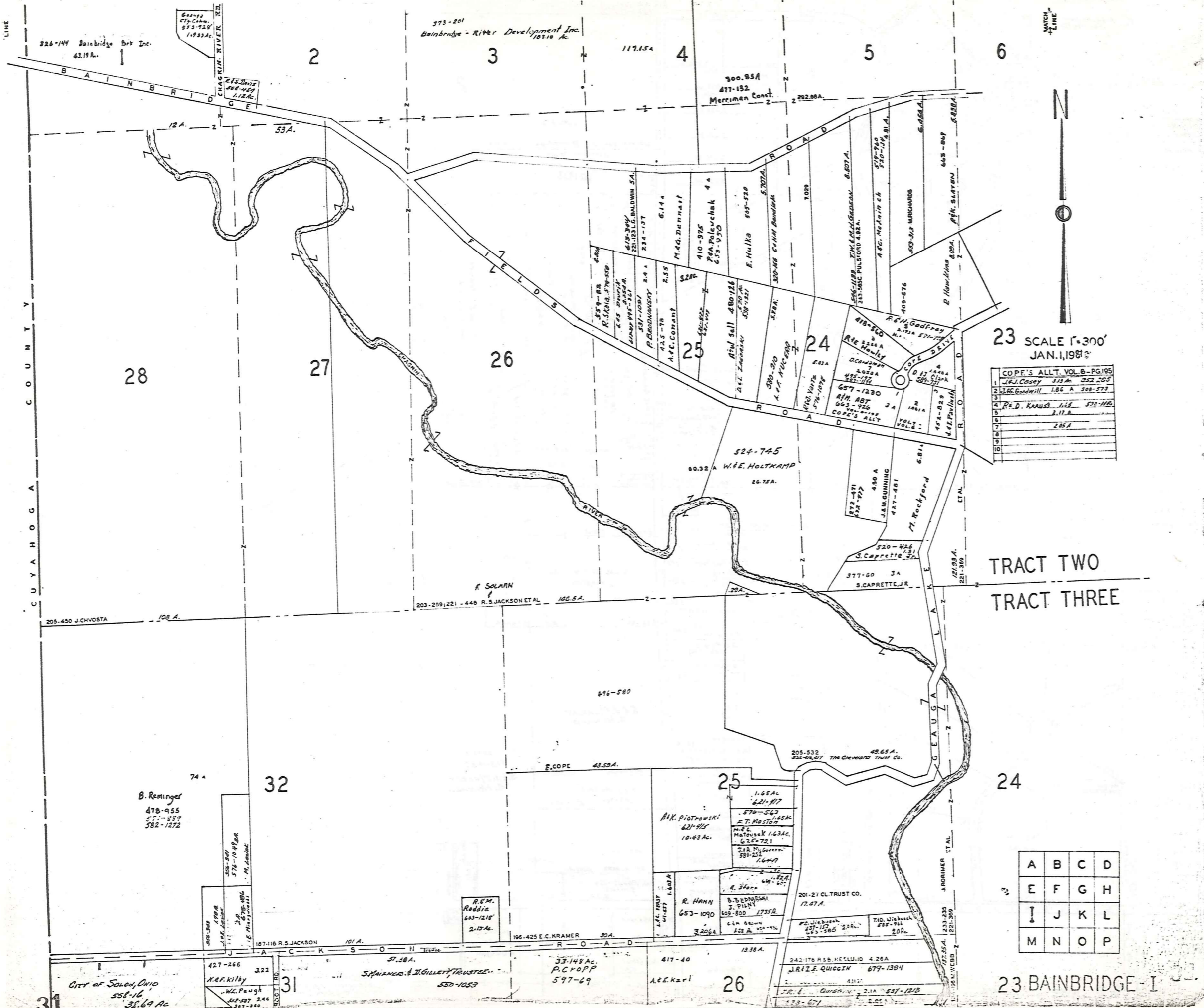


SCALE 1"=300'
JAN 1, 1960

TRACT ONE
TRACT TWO

| | | | |
|---|---|---|---|
| A | B | C | D |
| E | F | G | H |
| I | J | K | L |
| M | N | O | P |

BAINBRIDGE - H 30



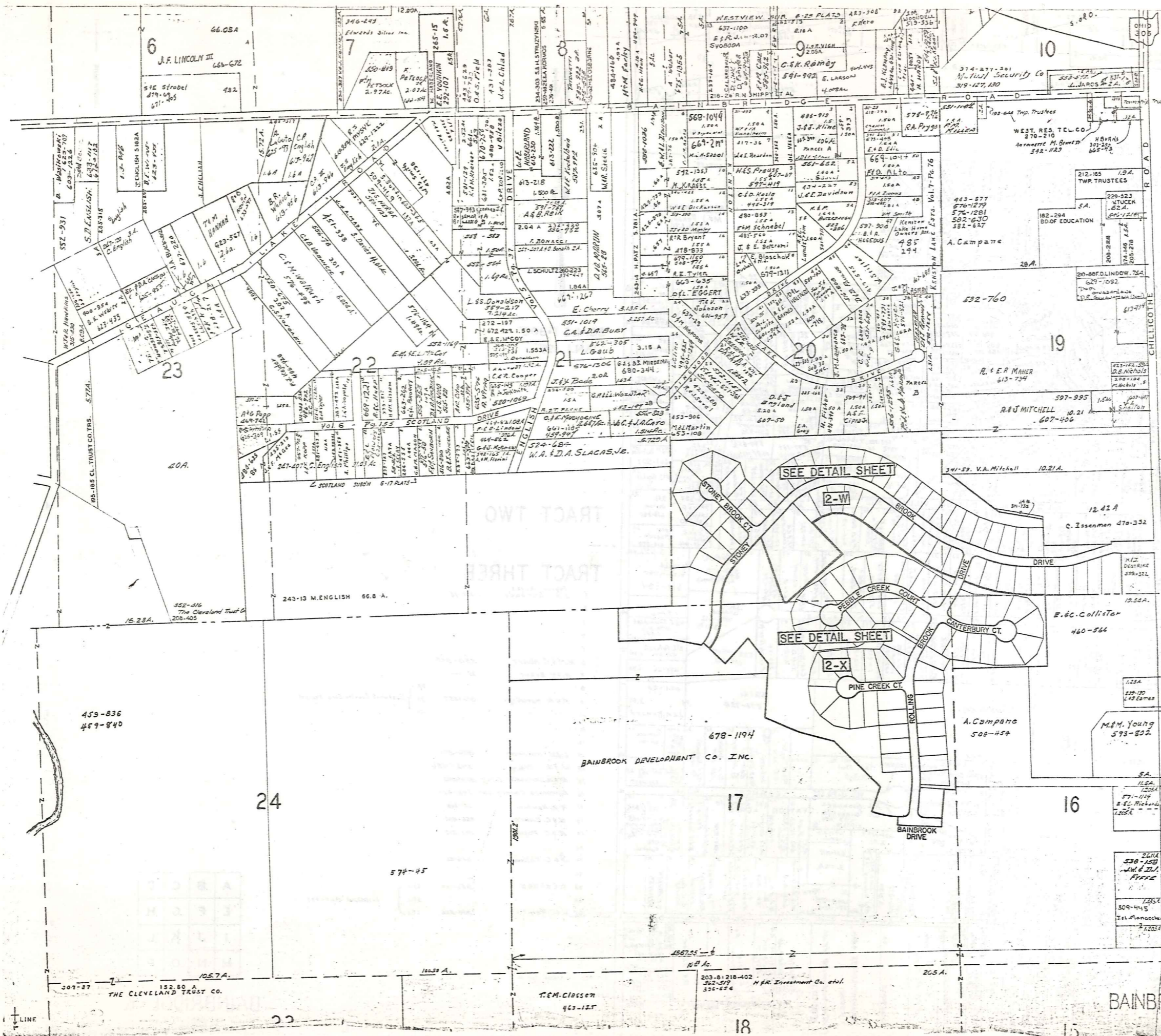
SCALE 1"=300'
JAN. 1, 1928

| | |
|-------------------------------|-------------------------------|
| COPE'S ALLT. VOL. 6 - PG. 195 | |
| 1 | J.W. Casey 3.18 Ac. 252-265 |
| 2 | L.H. Goodwill 1.66 A. 208-273 |
| 3 | |
| 4 | R.D. Karus 1.12 A. 572-110 |
| 5 | |
| 6 | |
| 7 | |
| 8 | |
| 9 | |
| 10 | |

TRACT TWO
TRACT THREE

| | | | |
|---|---|---|---|
| A | B | C | D |
| E | F | G | H |
| I | J | K | L |
| M | N | O | P |

23 BAINBRIDGE - I



SCALE 1"=300'
JAN. 1, 1981.

TR. TWO
TR. THREE

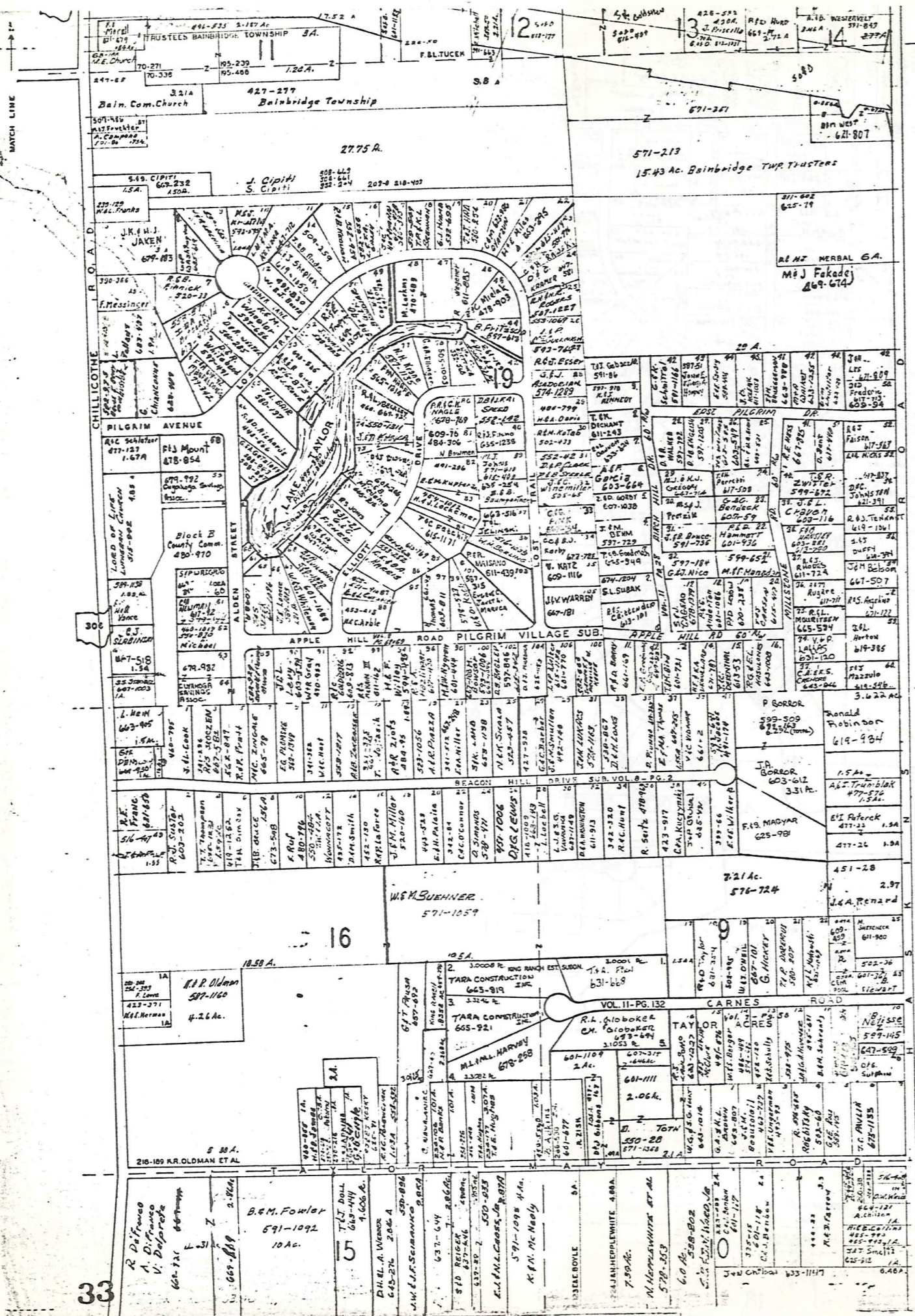
| | | | |
|---|---|---|---|
| A | B | C | D |
| E | F | G | H |
| I | J | K | L |
| M | N | O | P |

32

BAINBRIDGE-J

LINE

MATCH



SCALE 1"=300'
JAN. 1, 1981

TRACT TWO

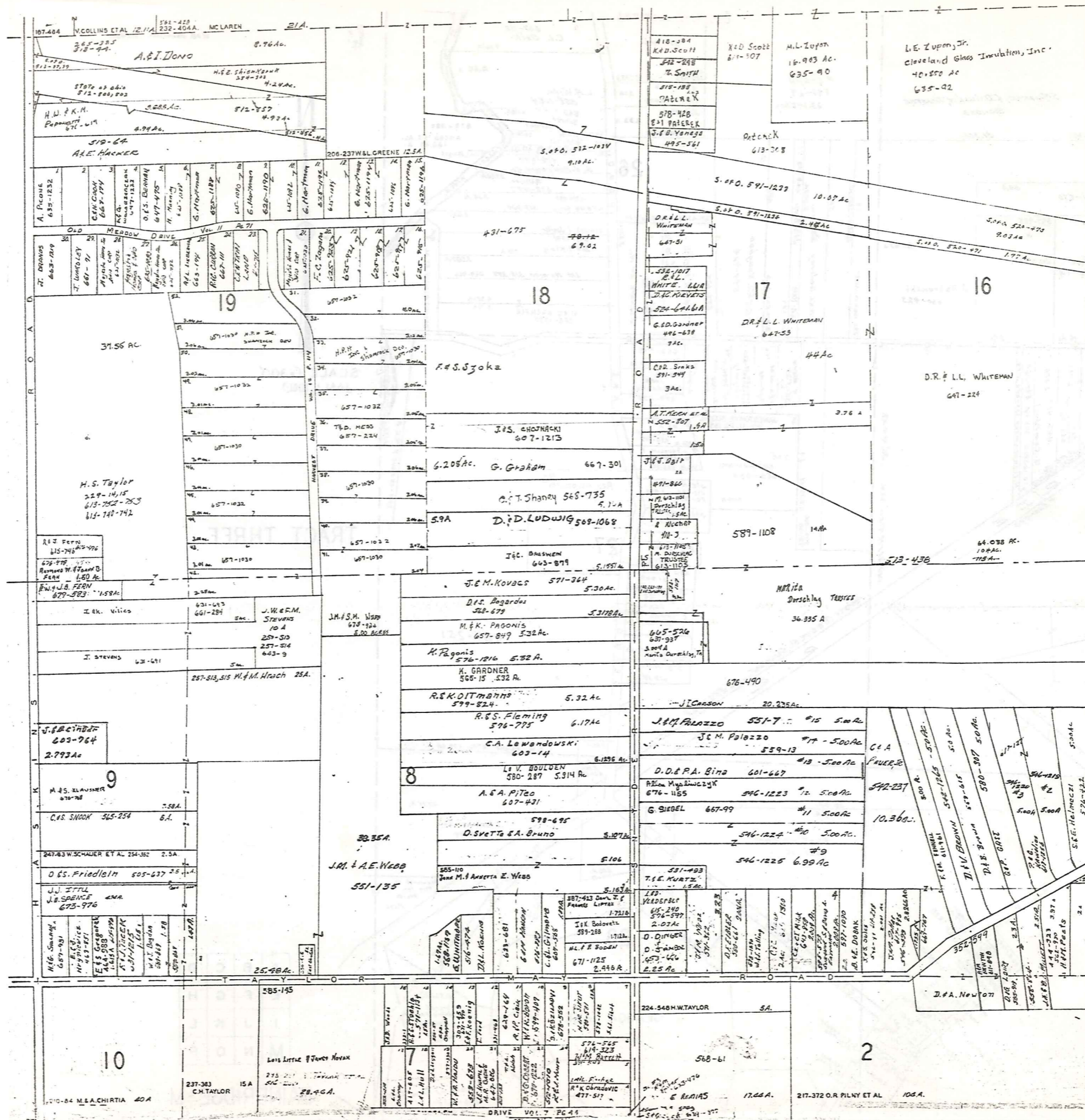
TRACT THREE

- 1 Taylor Acres 332-36
- 2
- 3
- 4
- 5
- 6 R.M. & C. Konst 550-515
- 7 H. V. Baker 351-100
- 8
- 9 R. R. Hutchings 351-357 2A } Eastwood County Ests. 342-341
- 10 3A } 10A }
- 11
- 12
- 13 L. H. Portman 356-501
- 14 W. L. Ney 345-486
- 15 D. M. Marshall 354-272
- 16 Eastwood County Est. 345-420
- 17 R. A. Newton 331-303
- 18 H. C. Cranley 356-418
- 19 R. C. Pope 361-242
- 20
- 21 J. C. Zellmer 396-88
- 22
- 23 B. Carnes 342-117 23A }
- 24 24A }
- 25 W. C. Tenler 358-356 25A }

| | | | |
|---|---|---|---|
| A | B | C | D |
| E | F | G | H |
| I | J | K | L |
| M | N | O | P |

BAINBRIDGE - K

224-492 E. SKODA 260-16
224-491 C.F. ZUELCH



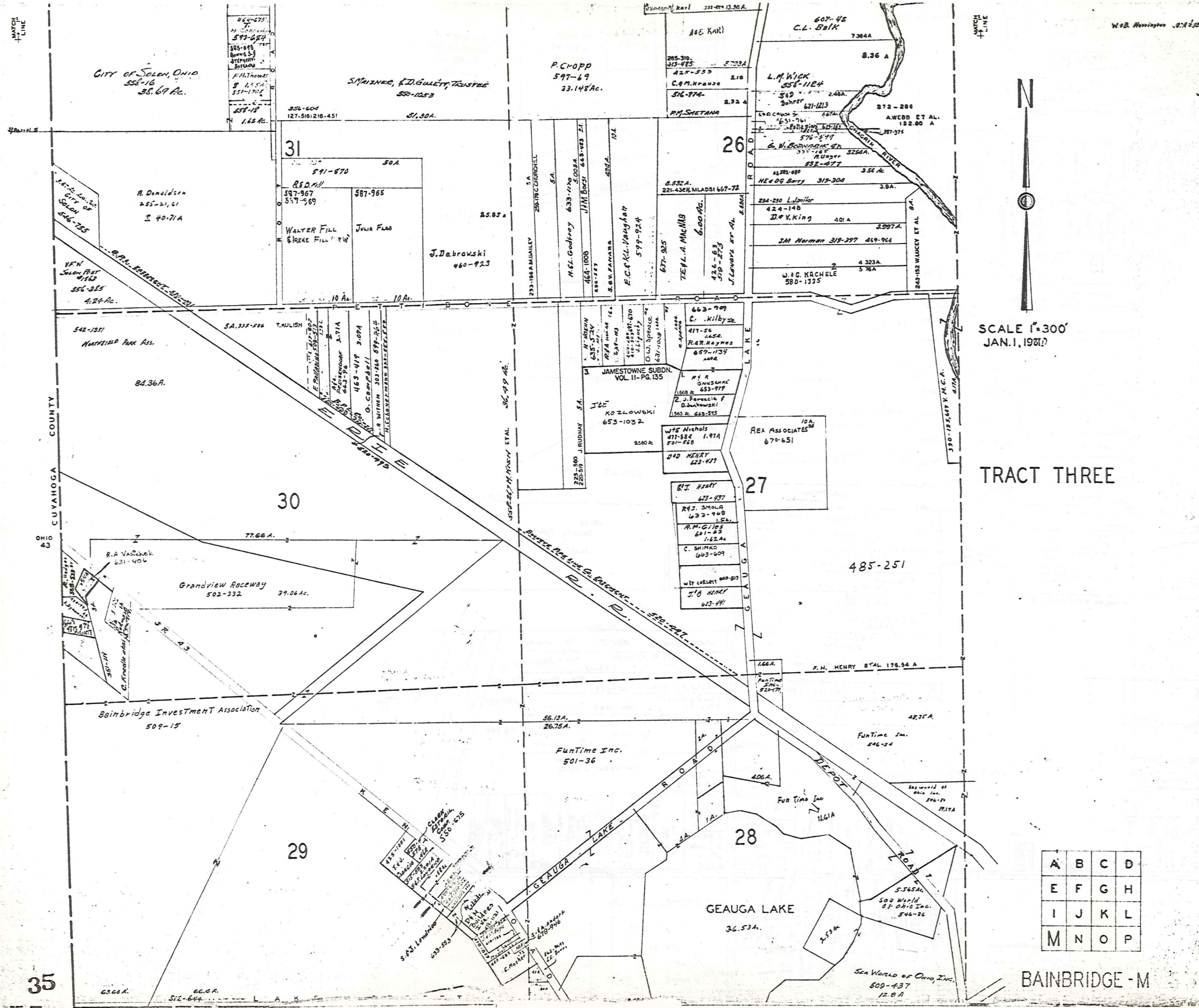
SCALE 1"=300'
JAN. 1, 1907

TRACT TWO
TRACT THREE

AUBURN TOWNSHIP

| | | | |
|---|---|---|---|
| A | B | C | D |
| E | F | G | H |
| I | J | K | L |
| M | N | O | P |

BAINBRIDGE - L 34

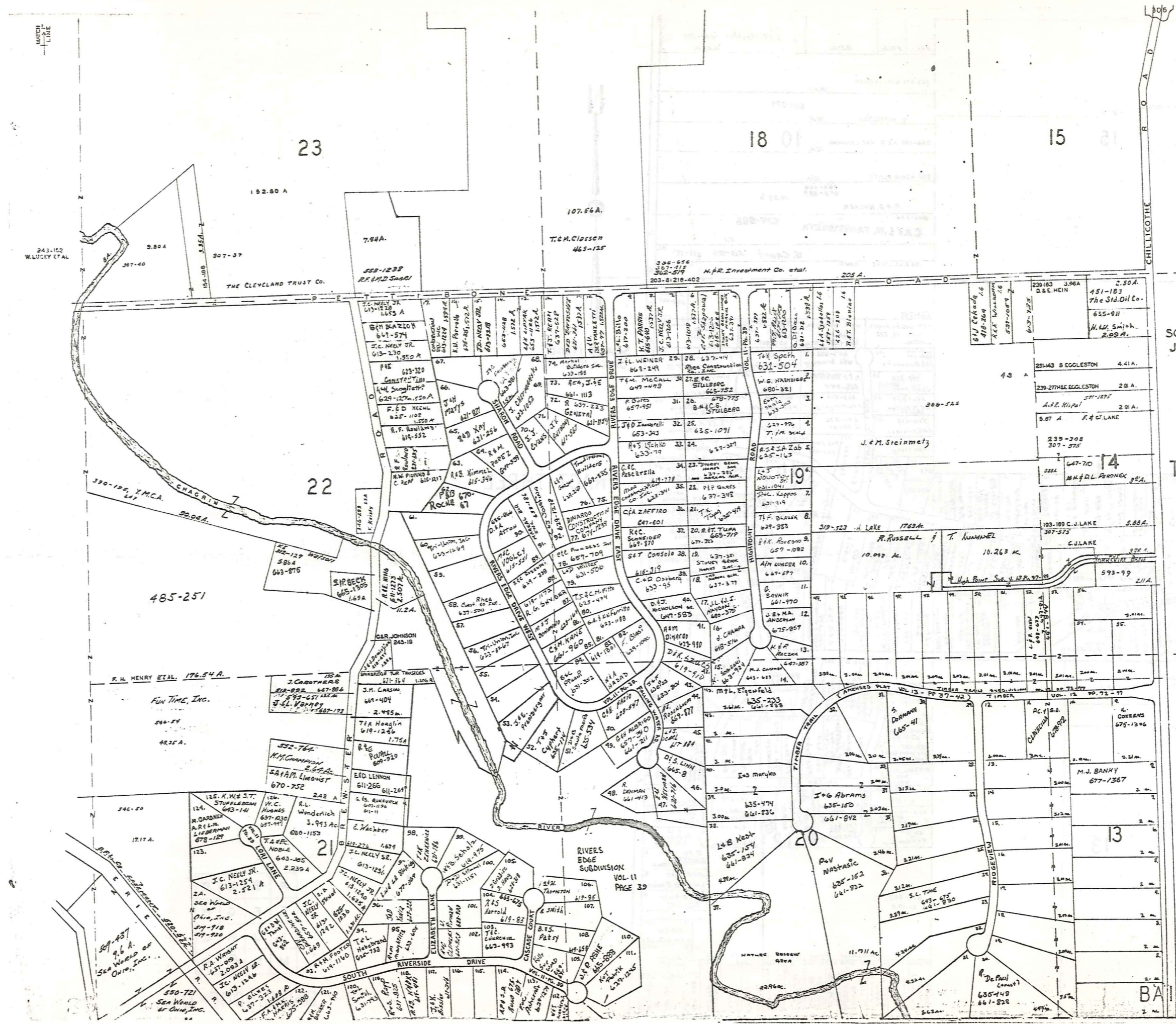


SCALE 1"=300'
JAN. 1, 1981

TRACT THREE

| | | | |
|---|---|---|---|
| A | B | C | D |
| E | F | G | H |
| I | J | K | L |
| M | N | O | P |

BAINBRIDGE - M

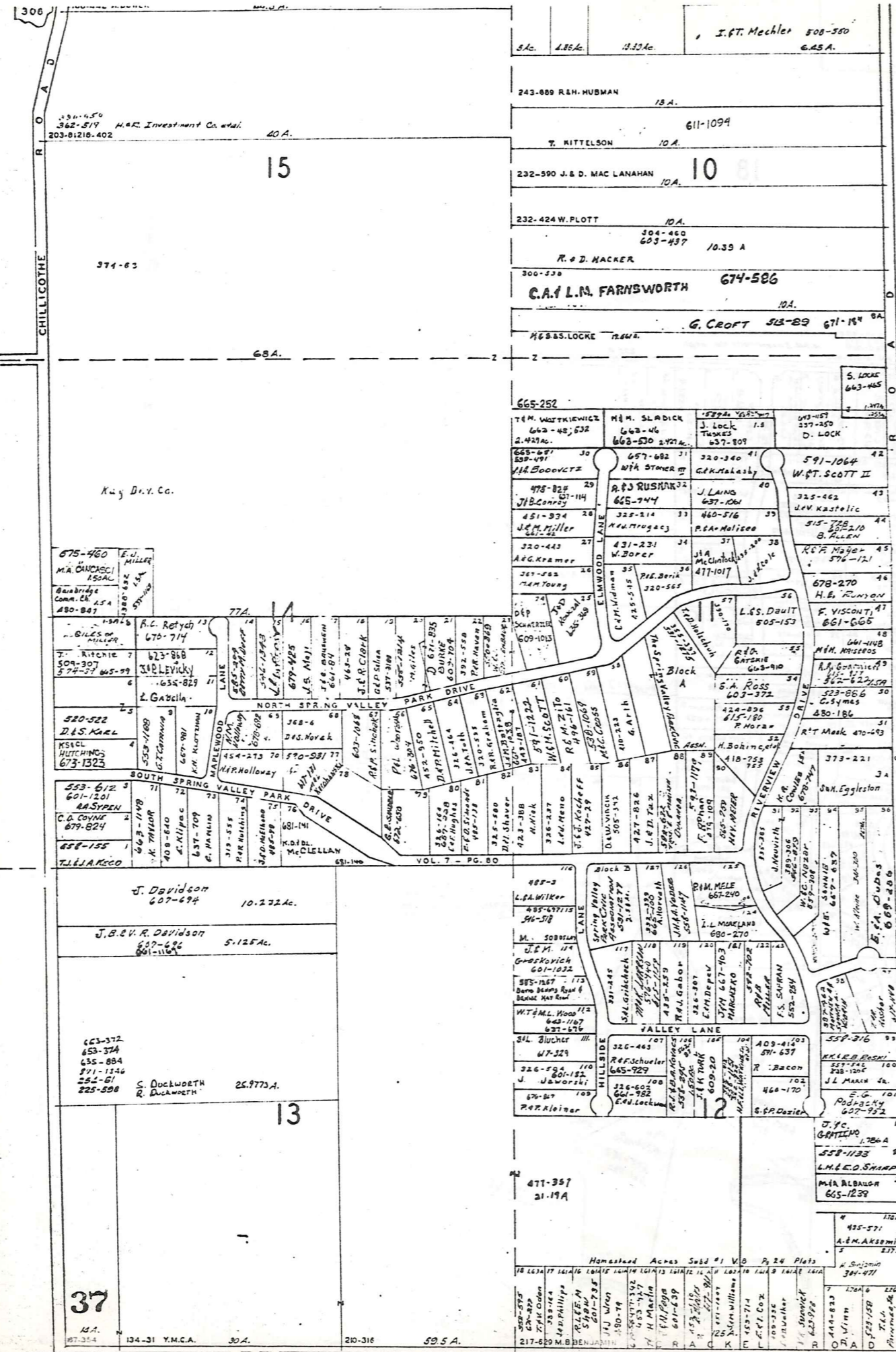


SCALE 1"=300'
JAN. 1, 1938

TR. THREE

| | | | |
|---|---|---|---|
| A | B | C | D |
| E | F | G | H |
| I | J | K | L |
| M | N | O | P |

BAINBRIDGE 36



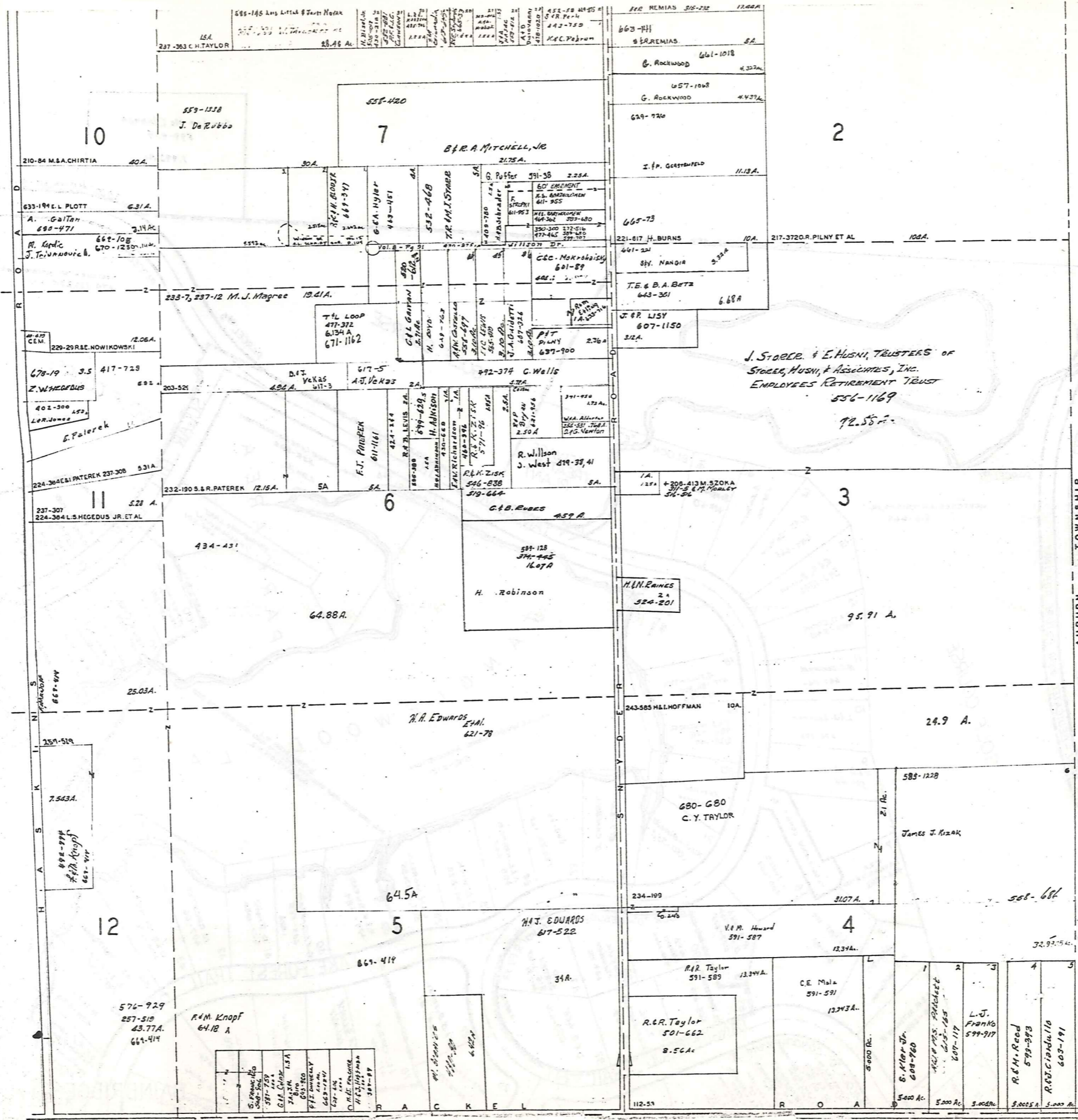
SCALE 1"=300'
JAN. 1, 1938

TRACT THREE

| | | | |
|---|---|---|---|
| A | B | C | D |
| E | F | G | H |
| I | J | K | L |
| M | N | O | P |

BAINBRIDGE - 0

37

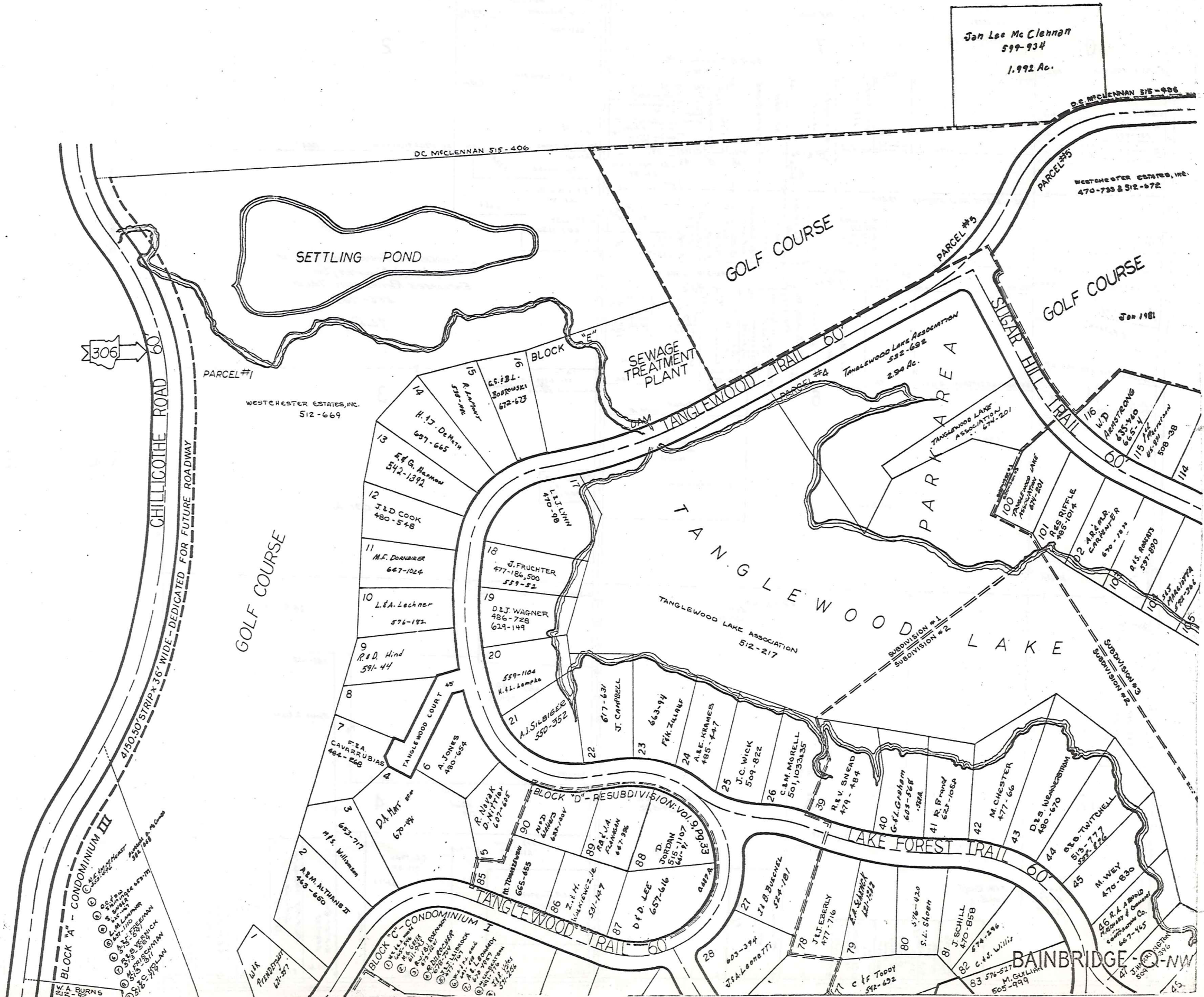


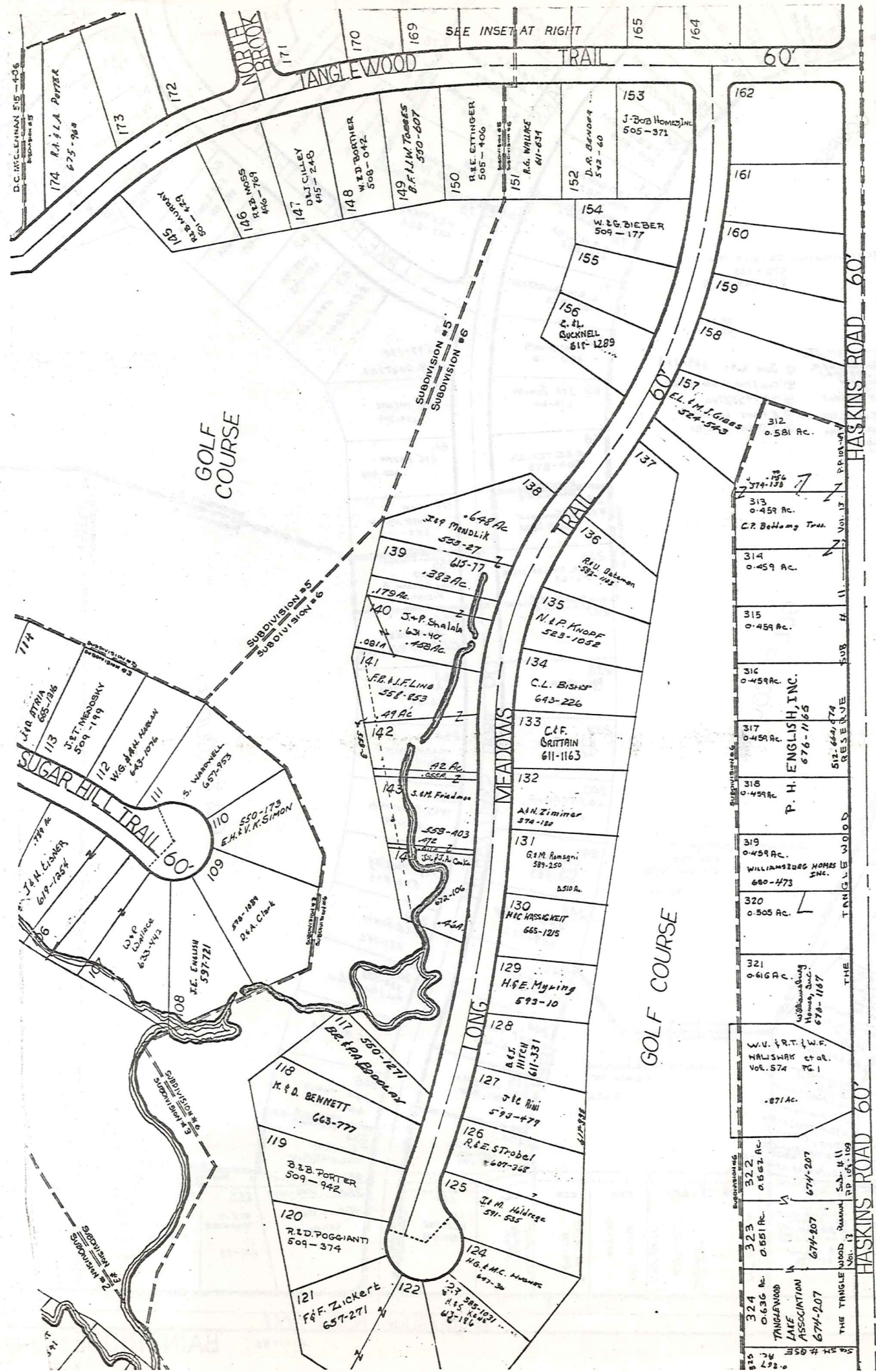
SCALE 1"=300'
JAN. 1, 1987

TRACT THREE

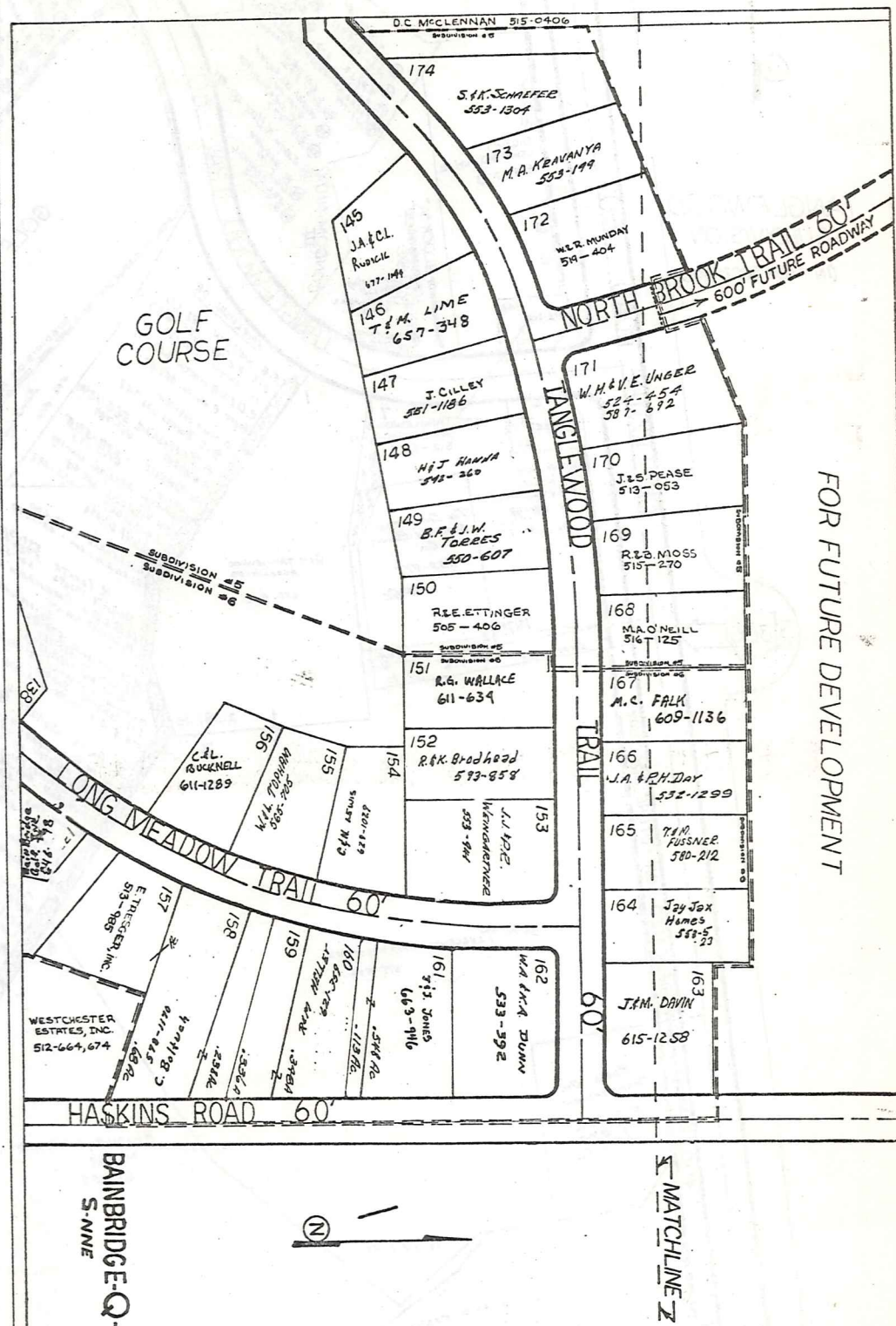
| | | | |
|---|---|---|---|
| A | B | C | D |
| E | F | G | H |
| I | J | K | L |
| M | N | O | P |

TANGLEWOOD SUBDIVISION
(IN FOUR SECTIONS)





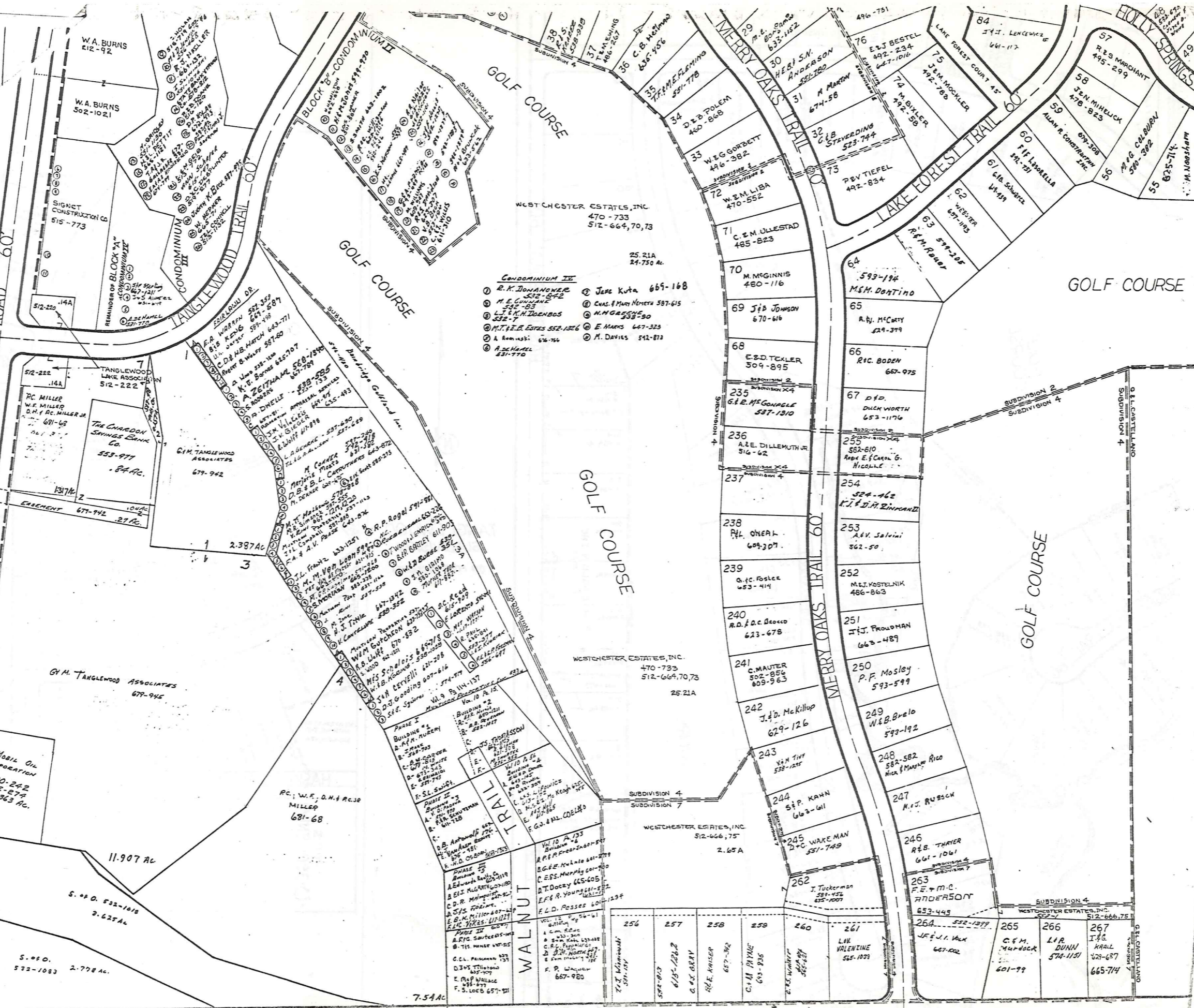
TANGLEWOOD SUBDIVISION (IN FOUR SECTIONS)



TANGLEWOOD SUBDIVISION (IN FOUR SECTIONS)



CHILCOIHE ROAD 60' DEDICATED FOR FUTURE ROADWAY



- CONDOMINIUM III
- 1 R. K. DONAGNER 532-542
 - 2 M. E. LINDANE 542-83
 - 3 J. R. H. DOENBOS 532-7
 - 4 M. T. & E. E. ESTES 552-1326
 - 5 A. K. HANDEL 531-770
 - 6 JANE KUTA 667-168
 - 7 CHAS. & MARY NEMETH 587-615
 - 8 M. M. GRASS 530
 - 9 E. MARKS 647-325
 - 10 M. DAVIES 542-873

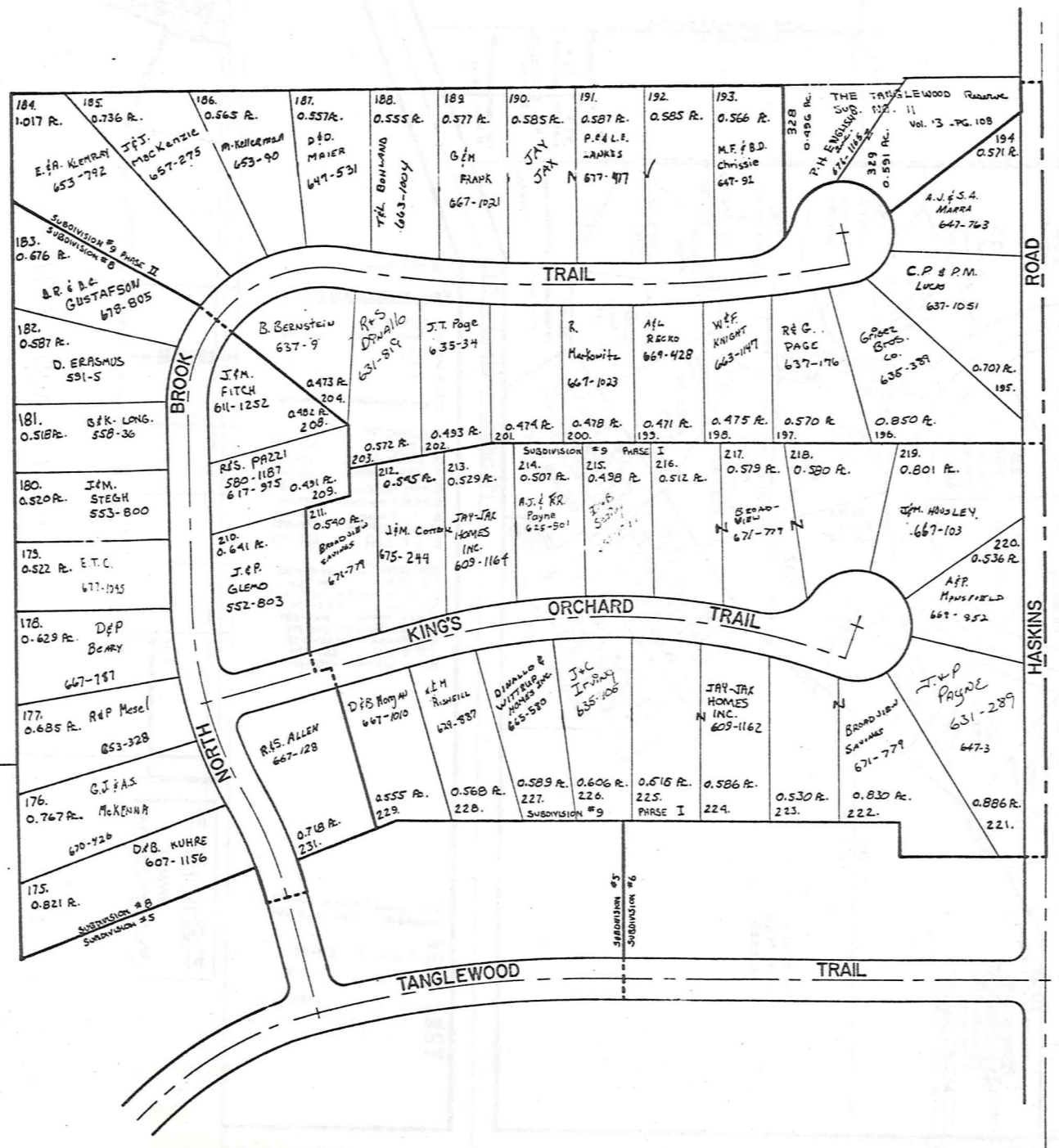
WEST CHESTER ESTATES, INC. 470-733 512-664,70,73

WESTCHESTER ESTATES, INC. 470-733 512-664,70,73 25.21A

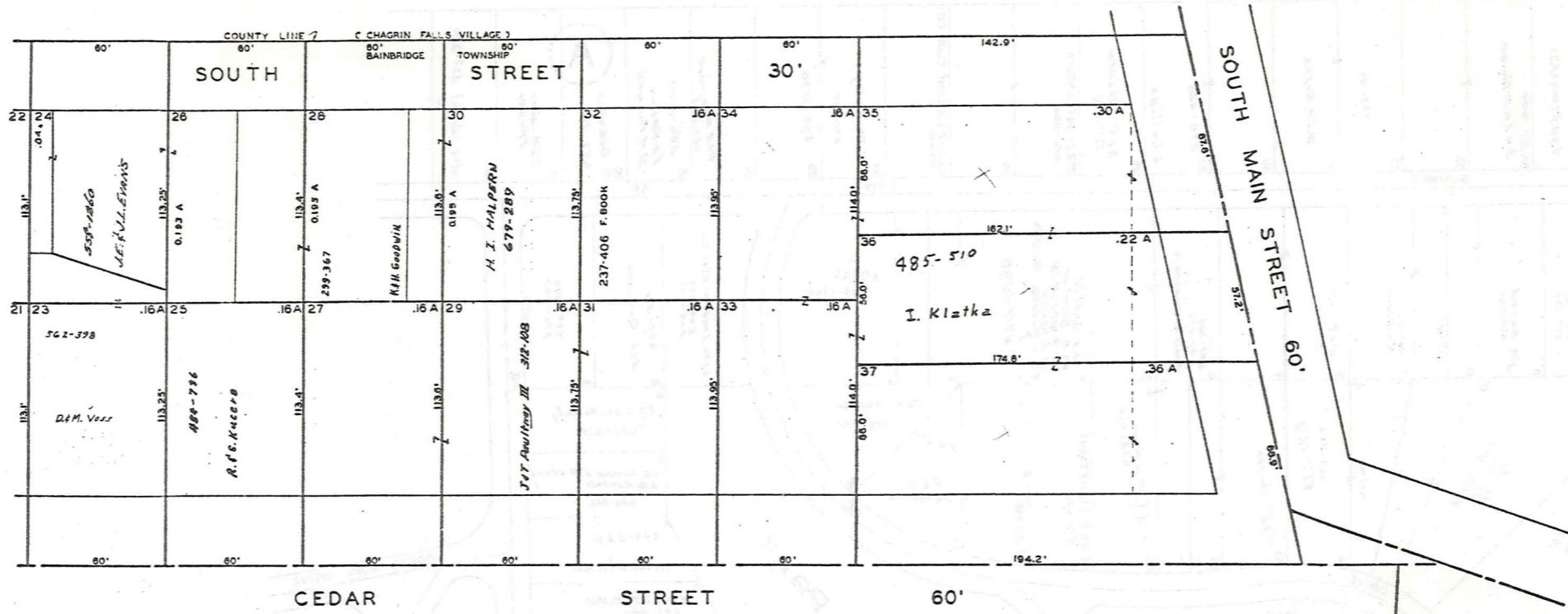
WESTCHESTER ESTATES, INC. 512-666,75 2.65A

| | | | | | |
|----------------------|----------------------|----------------------|---------------------|--------------------------|---------------------|
| 256 | 257 | 258 | 259 | 260 | 261 |
| T. J. WILSON 501-154 | G. W. BERRY 615-1263 | R. E. KANSER 657-392 | G. M. PAYNE 613-936 | L. W. VALENTINE 515-1039 | L. R. DUNN 574-1151 |

BAINBRIDGE ROAD 60' Jan 1980 BAINBRIDGE-Q-S

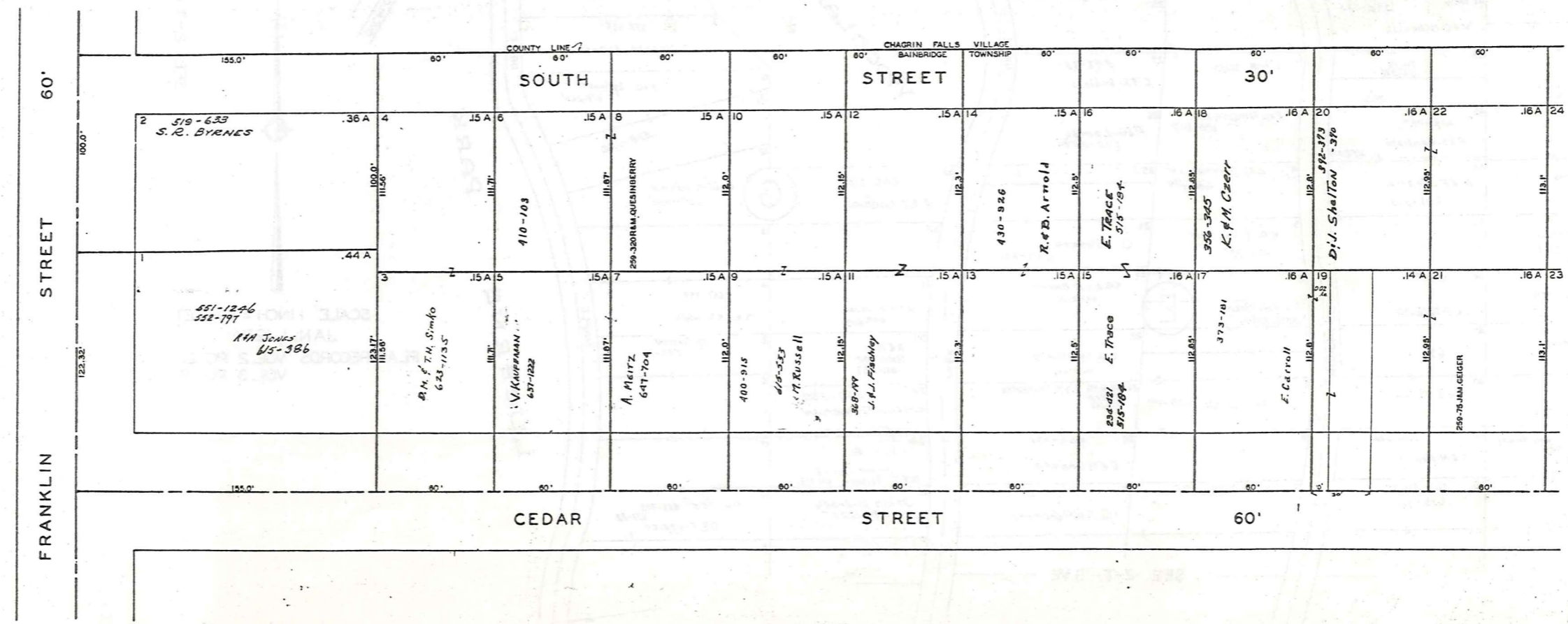


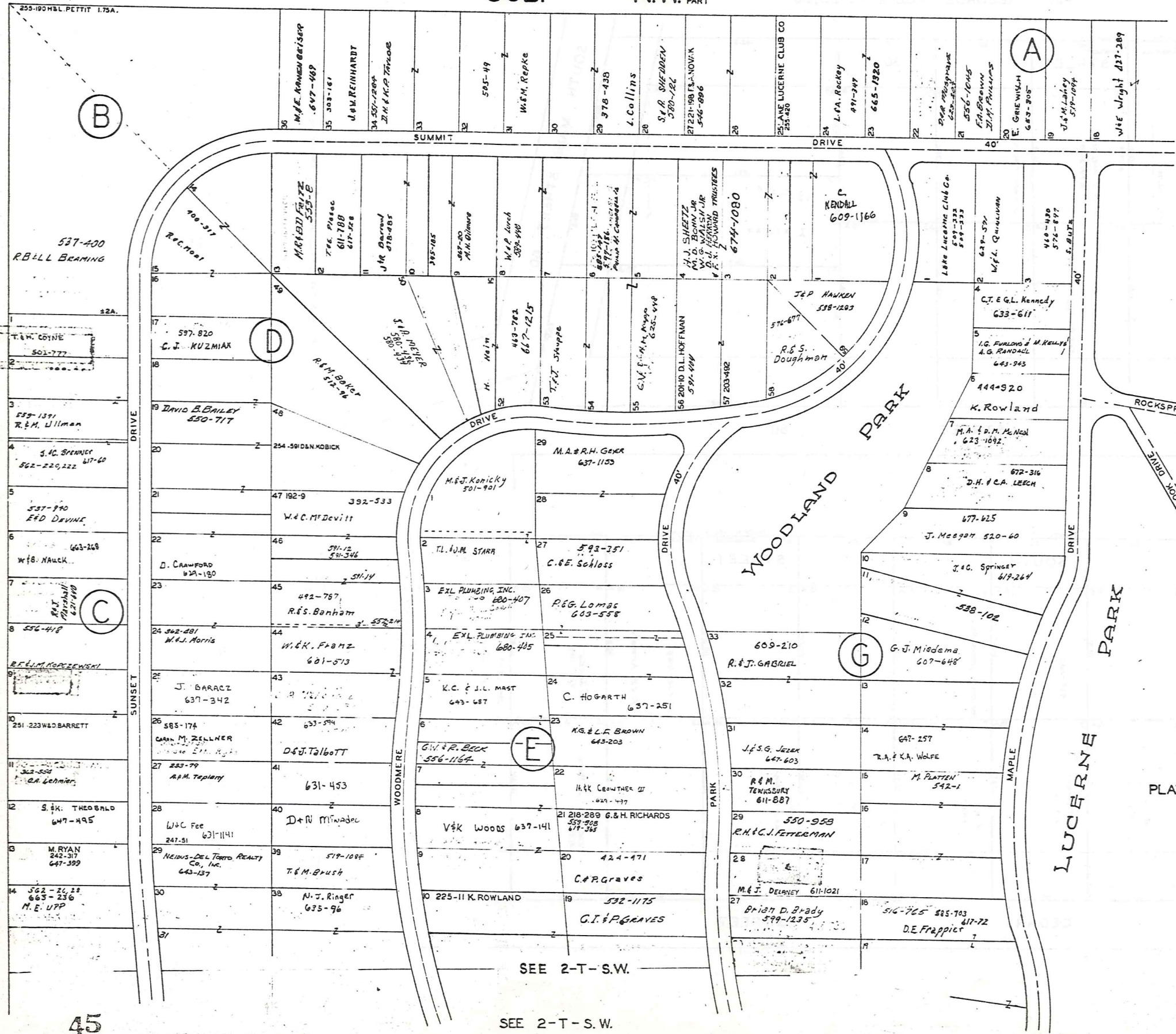
N
SCALE 1"=100'
JAN. 1981



SCALE 1"=30'

JAN. 1, 1980





SCALE 1 INCH = 80 FEET
 JAN. 1, 1981
 PLAT RECORDS VOL. 2 PG. 21-24
 VOL. 3 PG. 19, 20

SEE 2-T-N.E.

SEE 2-T-S.W.

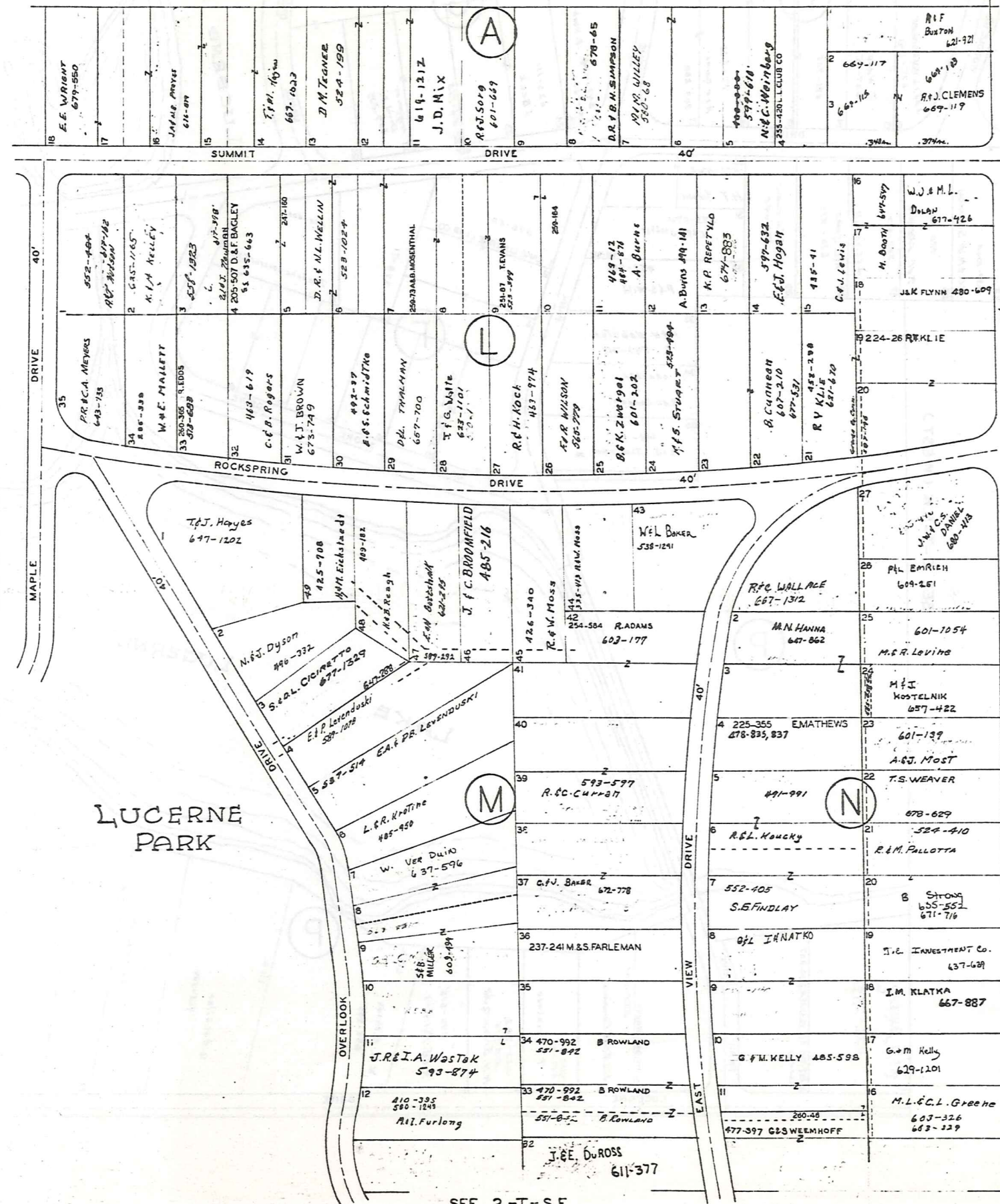
SEE 2-T-S.W.

BAINBRIDGE TOWNSHIP

LAKE LUCERNE SUB. N.E. PART

O.L. 22 & 23 TRACT 1

SEE 2-T-N.W.

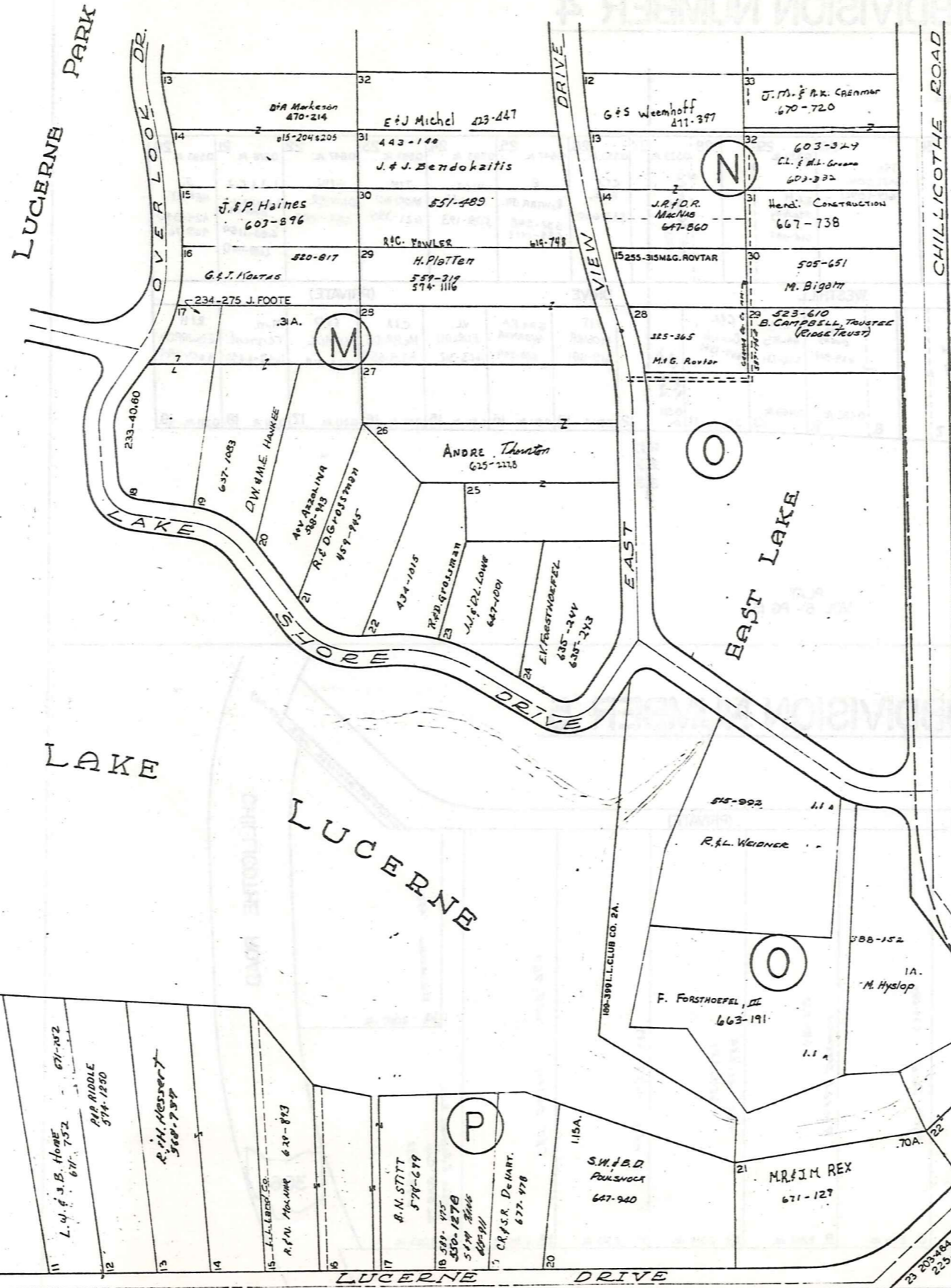


SCALE 1 INCH = 80 FEET

PLAT RECORDS VOL. 2 PG. 21-24
VOL. 3 PG. 19, 20

JAN. 1, 1980

SEE 2-T-N.E.



CHILLICOTHE ROAD



SCALE 1 INCH = 80 FEET

JAN. 1, 1977

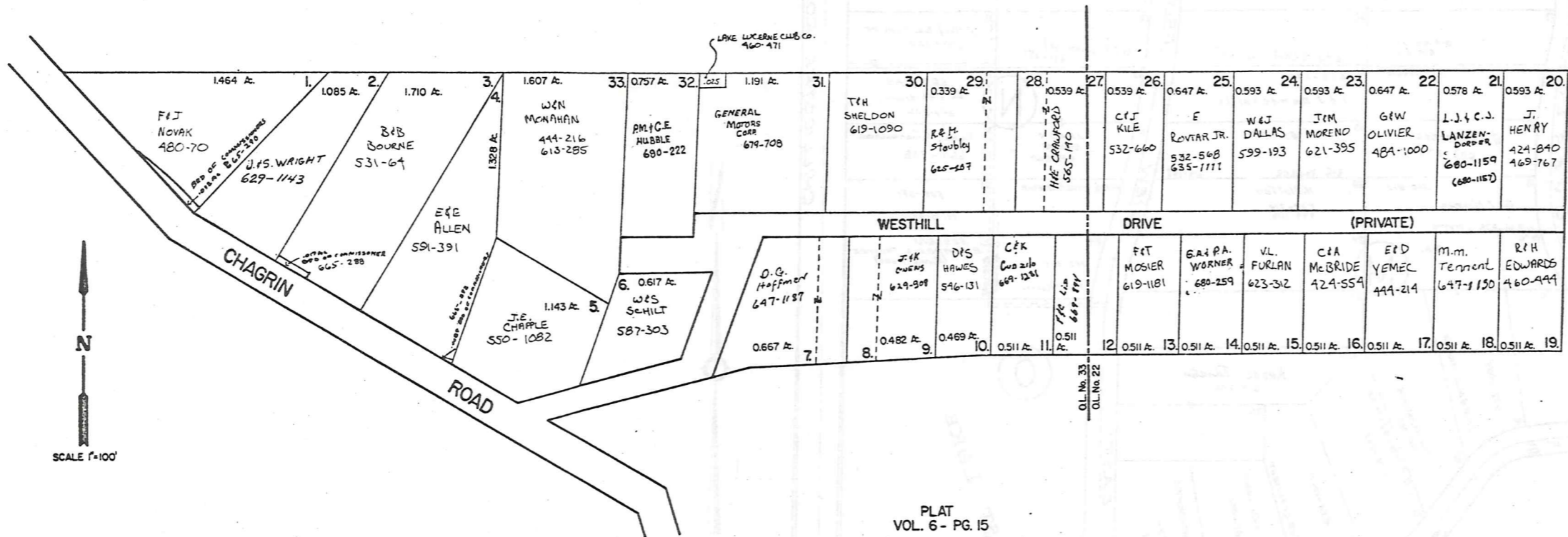
SEE 2-T-S.W.

LUCERNE LAKE

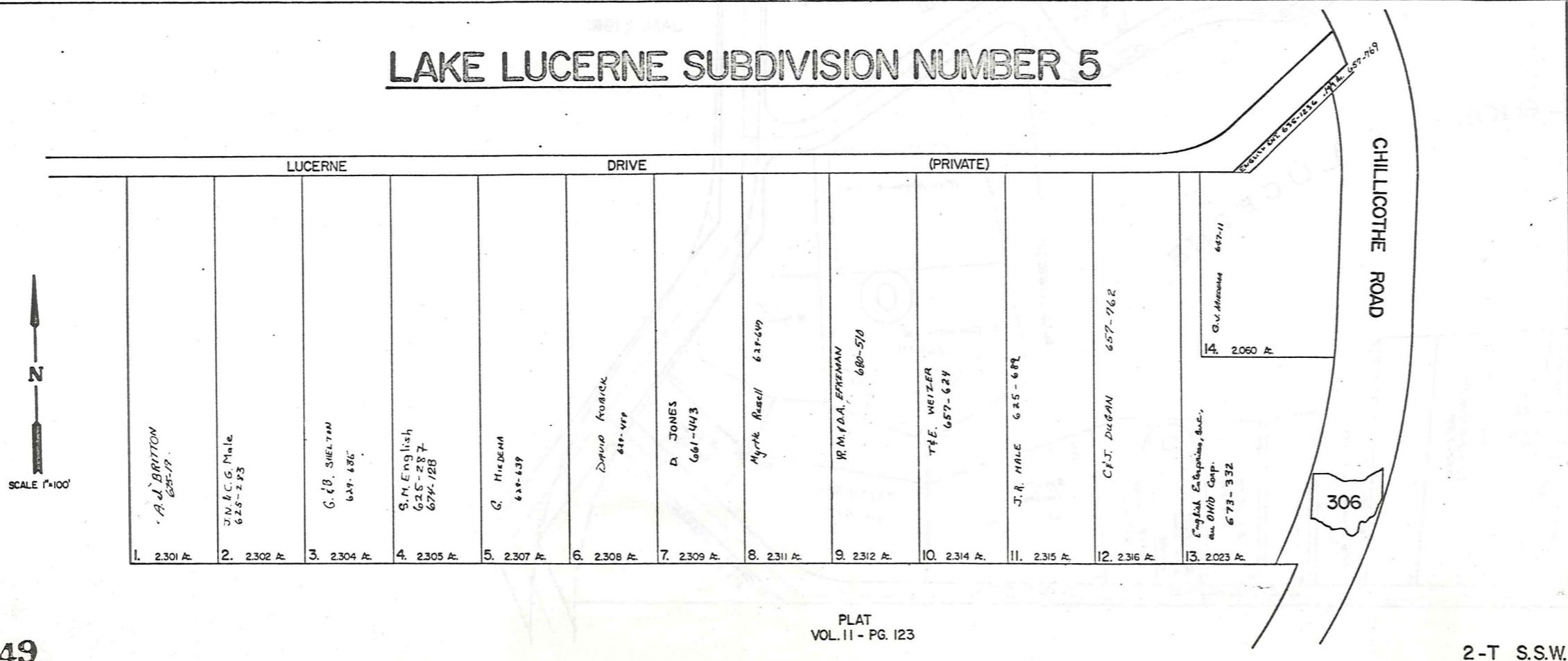
LUCERNE LAKE

EAST LAKE

LAKE LUCERNE SUBDIVISION NUMBER 4

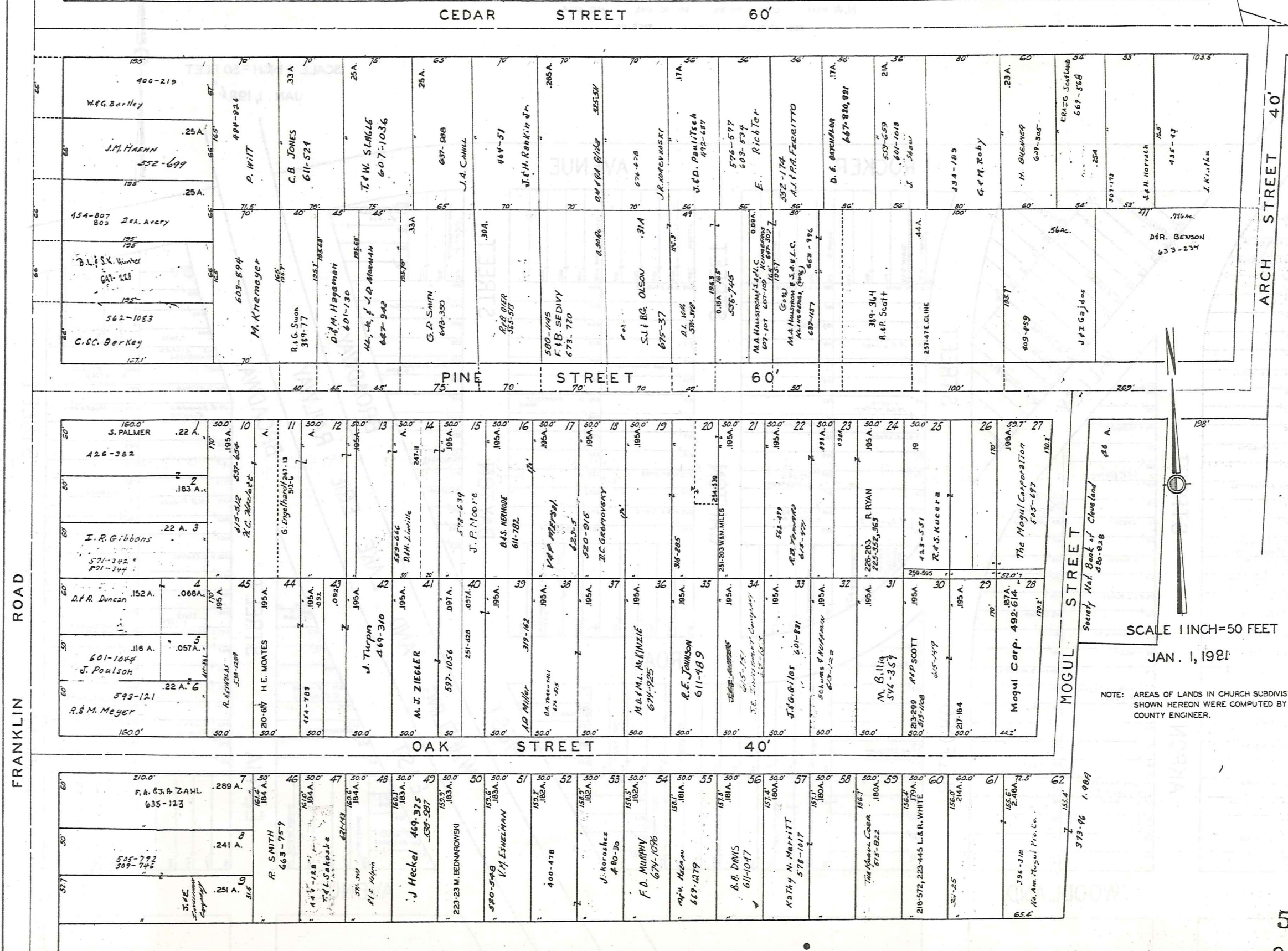


LAKE LUCERNE SUBDIVISION NUMBER 5



CHURCH SUBDIVISION AND LANDS NORTHERLY THEREOF

REC. OF PLATS VOL. 2 PG. 17
IN LOT NO. 48 TRACT I BAINBRIDGE TOWNSHIP



SCALE 1 INCH = 50 FEET

JAN. 1, 1921

NOTE: AREAS OF LANDS IN CHURCH SUBDIVISION SHOWN HEREON WERE COMPUTED BY THE COUNTY ENGINEER.

MOGUL STREET
Security Nat. Bank of Cleveland
460-828

CHAGRIN FALLS PARK SUBDIVISION

PART OF LOT NO. 47 TRACT I BAINBRIDGE TOWNSHIP

N.W. PART LOTS 1 TO 315, 961 TO 1045, AND 1017A.

REC. OF PLATS VOL. I PAGE 60

SCALE 1 INCH = 50 FEET

JAN. 1, 1938



ROAD

FRANKLIN

| | |
|----|---------------------------------|
| 1 | 5-1502 J. H. ROXBOROUGH |
| 2 | |
| 3 | |
| 4 | |
| 5 | 5-1500 J. H. ROXBOROUGH |
| 6 | J. GRAMMETT, ETAL |
| 7 | |
| 8 | 76 W.W. ALI, TR. |
| 9 | |
| 10 | 75 C.S.A. WILLIAMS |
| 11 | A. THURMAN |
| 12 | |
| 13 | |
| 14 | |
| 15 | |
| 16 | |
| 17 | 89 W. & V. THOMAS |
| 18 | |
| 19 | 88 |
| 20 | 87 |
| 21 | 86 |
| 22 | 85 A. HORNWATH |
| 23 | |
| 24 | 83 C. ARMSTRONG |
| 25 | |
| 26 | 82 |
| 27 | 81 |
| 28 | 80 J. SIMMONS Torrens - 1401 |
| 29 | 79 C. STERLING |
| 30 | 78 T. CUNNINGHAM |
| 31 | 77 H. & G. WHITE |
| 32 | 76 W. & A. TUFTS |
| 33 | 75 H. WHITE |
| 34 | 74 R. UNDERWOOD |
| 35 | 73 A. SLATTON |
| 36 | 72 M. & R. POLOM |
| 37 | 71 M. POLOM, ETAL |
| 38 | 70 |
| 39 | 69 |
| 40 | 68 |
| 41 | 67 |
| 42 | 66 |

| | | | | | | | | | | | | | | | | | | | | | | | | | | | | | | | | | | | | | | | | | | | | | | | | | | | | | | | | | | | | | | | | | | | | | | | | | | | | | | | | | | | | | | | | | | | | | | | | | | | | |
|-----|-----|----|----|----|----|----|----|----|----|----|----|----|----|----|----|----|----|----|----|----|----|----|----|----|----|----|----|----|----|----|----|----|----|----|----|----|----|----|----|----|----|----|----|----|----|----|----|----|----|----|----|----|----|----|----|----|----|----|----|----|----|----|----|----|----|----|----|----|----|----|----|----|----|----|----|----|----|----|----|----|----|----|----|----|----|----|----|----|----|----|----|---|---|---|---|---|---|---|---|---|
| 101 | 100 | 99 | 98 | 97 | 96 | 95 | 94 | 93 | 92 | 91 | 90 | 89 | 88 | 87 | 86 | 85 | 84 | 83 | 82 | 81 | 80 | 79 | 78 | 77 | 76 | 75 | 74 | 73 | 72 | 71 | 70 | 69 | 68 | 67 | 66 | 65 | 64 | 63 | 62 | 61 | 60 | 59 | 58 | 57 | 56 | 55 | 54 | 53 | 52 | 51 | 50 | 49 | 48 | 47 | 46 | 45 | 44 | 43 | 42 | 41 | 40 | 39 | 38 | 37 | 36 | 35 | 34 | 33 | 32 | 31 | 30 | 29 | 28 | 27 | 26 | 25 | 24 | 23 | 22 | 21 | 20 | 19 | 18 | 17 | 16 | 15 | 14 | 13 | 12 | 11 | 10 | 9 | 8 | 7 | 6 | 5 | 4 | 3 | 2 | 1 |
|-----|-----|----|----|----|----|----|----|----|----|----|----|----|----|----|----|----|----|----|----|----|----|----|----|----|----|----|----|----|----|----|----|----|----|----|----|----|----|----|----|----|----|----|----|----|----|----|----|----|----|----|----|----|----|----|----|----|----|----|----|----|----|----|----|----|----|----|----|----|----|----|----|----|----|----|----|----|----|----|----|----|----|----|----|----|----|----|----|----|----|----|----|---|---|---|---|---|---|---|---|---|

| | | | | | | | | | | | | | | | | | | | | | | | | | | | | | | | | | | | | | | | | | | | | | | | | | | | | | | | | | | | | | | | | | | | | | | | | | | | | | | | | | | | | | | | | | | | | | | | | | | | | |
|-----|-----|----|----|----|----|----|----|----|----|----|----|----|----|----|----|----|----|----|----|----|----|----|----|----|----|----|----|----|----|----|----|----|----|----|----|----|----|----|----|----|----|----|----|----|----|----|----|----|----|----|----|----|----|----|----|----|----|----|----|----|----|----|----|----|----|----|----|----|----|----|----|----|----|----|----|----|----|----|----|----|----|----|----|----|----|----|----|----|----|----|----|---|---|---|---|---|---|---|---|---|
| 101 | 100 | 99 | 98 | 97 | 96 | 95 | 94 | 93 | 92 | 91 | 90 | 89 | 88 | 87 | 86 | 85 | 84 | 83 | 82 | 81 | 80 | 79 | 78 | 77 | 76 | 75 | 74 | 73 | 72 | 71 | 70 | 69 | 68 | 67 | 66 | 65 | 64 | 63 | 62 | 61 | 60 | 59 | 58 | 57 | 56 | 55 | 54 | 53 | 52 | 51 | 50 | 49 | 48 | 47 | 46 | 45 | 44 | 43 | 42 | 41 | 40 | 39 | 38 | 37 | 36 | 35 | 34 | 33 | 32 | 31 | 30 | 29 | 28 | 27 | 26 | 25 | 24 | 23 | 22 | 21 | 20 | 19 | 18 | 17 | 16 | 15 | 14 | 13 | 12 | 11 | 10 | 9 | 8 | 7 | 6 | 5 | 4 | 3 | 2 | 1 |
|-----|-----|----|----|----|----|----|----|----|----|----|----|----|----|----|----|----|----|----|----|----|----|----|----|----|----|----|----|----|----|----|----|----|----|----|----|----|----|----|----|----|----|----|----|----|----|----|----|----|----|----|----|----|----|----|----|----|----|----|----|----|----|----|----|----|----|----|----|----|----|----|----|----|----|----|----|----|----|----|----|----|----|----|----|----|----|----|----|----|----|----|----|---|---|---|---|---|---|---|---|---|

| | | | | | | | | | | | | | | | | | | | | | | | | | | | | | | | | | | | | | | | | | | | | | | | | | | | | | | | | | | | | | | | | | | | | | | | | | | | | | | | | | | | | | | | | | | | | | | | | | | | | |
|-----|-----|----|----|----|----|----|----|----|----|----|----|----|----|----|----|----|----|----|----|----|----|----|----|----|----|----|----|----|----|----|----|----|----|----|----|----|----|----|----|----|----|----|----|----|----|----|----|----|----|----|----|----|----|----|----|----|----|----|----|----|----|----|----|----|----|----|----|----|----|----|----|----|----|----|----|----|----|----|----|----|----|----|----|----|----|----|----|----|----|----|----|---|---|---|---|---|---|---|---|---|
| 101 | 100 | 99 | 98 | 97 | 96 | 95 | 94 | 93 | 92 | 91 | 90 | 89 | 88 | 87 | 86 | 85 | 84 | 83 | 82 | 81 | 80 | 79 | 78 | 77 | 76 | 75 | 74 | 73 | 72 | 71 | 70 | 69 | 68 | 67 | 66 | 65 | 64 | 63 | 62 | 61 | 60 | 59 | 58 | 57 | 56 | 55 | 54 | 53 | 52 | 51 | 50 | 49 | 48 | 47 | 46 | 45 | 44 | 43 | 42 | 41 | 40 | 39 | 38 | 37 | 36 | 35 | 34 | 33 | 32 | 31 | 30 | 29 | 28 | 27 | 26 | 25 | 24 | 23 | 22 | 21 | 20 | 19 | 18 | 17 | 16 | 15 | 14 | 13 | 12 | 11 | 10 | 9 | 8 | 7 | 6 | 5 | 4 | 3 | 2 | 1 |
|-----|-----|----|----|----|----|----|----|----|----|----|----|----|----|----|----|----|----|----|----|----|----|----|----|----|----|----|----|----|----|----|----|----|----|----|----|----|----|----|----|----|----|----|----|----|----|----|----|----|----|----|----|----|----|----|----|----|----|----|----|----|----|----|----|----|----|----|----|----|----|----|----|----|----|----|----|----|----|----|----|----|----|----|----|----|----|----|----|----|----|----|----|---|---|---|---|---|---|---|---|---|

| | | | | | | | | | | | | | | | | | | | | | | | | | | | | | | | | | | | | | | | | | | | | | | | | | | | | | | | | | | | | | | | | | | | | | | | | | | | | | | | | | | | | | | | | | | | | | | | | | | | | |
|-----|-----|----|----|----|----|----|----|----|----|----|----|----|----|----|----|----|----|----|----|----|----|----|----|----|----|----|----|----|----|----|----|----|----|----|----|----|----|----|----|----|----|----|----|----|----|----|----|----|----|----|----|----|----|----|----|----|----|----|----|----|----|----|----|----|----|----|----|----|----|----|----|----|----|----|----|----|----|----|----|----|----|----|----|----|----|----|----|----|----|----|----|---|---|---|---|---|---|---|---|---|
| 101 | 100 | 99 | 98 | 97 | 96 | 95 | 94 | 93 | 92 | 91 | 90 | 89 | 88 | 87 | 86 | 85 | 84 | 83 | 82 | 81 | 80 | 79 | 78 | 77 | 76 | 75 | 74 | 73 | 72 | 71 | 70 | 69 | 68 | 67 | 66 | 65 | 64 | 63 | 62 | 61 | 60 | 59 | 58 | 57 | 56 | 55 | 54 | 53 | 52 | 51 | 50 | 49 | 48 | 47 | 46 | 45 | 44 | 43 | 42 | 41 | 40 | 39 | 38 | 37 | 36 | 35 | 34 | 33 | 32 | 31 | 30 | 29 | 28 | 27 | 26 | 25 | 24 | 23 | 22 | 21 | 20 | 19 | 18 | 17 | 16 | 15 | 14 | 13 | 12 | 11 | 10 | 9 | 8 | 7 | 6 | 5 | 4 | 3 | 2 | 1 |
|-----|-----|----|----|----|----|----|----|----|----|----|----|----|----|----|----|----|----|----|----|----|----|----|----|----|----|----|----|----|----|----|----|----|----|----|----|----|----|----|----|----|----|----|----|----|----|----|----|----|----|----|----|----|----|----|----|----|----|----|----|----|----|----|----|----|----|----|----|----|----|----|----|----|----|----|----|----|----|----|----|----|----|----|----|----|----|----|----|----|----|----|----|---|---|---|---|---|---|---|---|---|

| | | | | | | | | | | | | | | | | | | | | | | | | | | | | | | | | | | | | | | | | | | | | | | | | | | | | | | | | | | | | | | | | | | | | | | | | | | | | | | | | | | | | | | | | | | | | | | | | | | | | |
|-----|-----|----|----|----|----|----|----|----|----|----|----|----|----|----|----|----|----|----|----|----|----|----|----|----|----|----|----|----|----|----|----|----|----|----|----|----|----|----|----|----|----|----|----|----|----|----|----|----|----|----|----|----|----|----|----|----|----|----|----|----|----|----|----|----|----|----|----|----|----|----|----|----|----|----|----|----|----|----|----|----|----|----|----|----|----|----|----|----|----|----|----|---|---|---|---|---|---|---|---|---|
| 101 | 100 | 99 | 98 | 97 | 96 | 95 | 94 | 93 | 92 | 91 | 90 | 89 | 88 | 87 | 86 | 85 | 84 | 83 | 82 | 81 | 80 | 79 | 78 | 77 | 76 | 75 | 74 | 73 | 72 | 71 | 70 | 69 | 68 | 67 | 66 | 65 | 64 | 63 | 62 | 61 | 60 | 59 | 58 | 57 | 56 | 55 | 54 | 53 | 52 | 51 | 50 | 49 | 48 | 47 | 46 | 45 | 44 | 43 | 42 | 41 | 40 | 39 | 38 | 37 | 36 | 35 | 34 | 33 | 32 | 31 | 30 | 29 | 28 | 27 | 26 | 25 | 24 | 23 | 22 | 21 | 20 | 19 | 18 | 17 | 16 | 15 | 14 | 13 | 12 | 11 | 10 | 9 | 8 | 7 | 6 | 5 | 4 | 3 | 2 | 1 |
|-----|-----|----|----|----|----|----|----|----|----|----|----|----|----|----|----|----|----|----|----|----|----|----|----|----|----|----|----|----|----|----|----|----|----|----|----|----|----|----|----|----|----|----|----|----|----|----|----|----|----|----|----|----|----|----|----|----|----|----|----|----|----|----|----|----|----|----|----|----|----|----|----|----|----|----|----|----|----|----|----|----|----|----|----|----|----|----|----|----|----|----|----|---|---|---|---|---|---|---|---|---|

51

SEE 2-V-S.W.

2-V N.W.

CHAGRIN FALLS PARK SUBDIVISION

PART OF LOT NO. 47 TRACT I BAINBRIDGE TOWNSHIP

N.E. PART LOTS 1046 TO 1386

REC. OF PLATS VOL. I PAGE 60



SCALE 1 INCH = 50 FEET

JAN. 1, 1981

SEE 2-V-N.W.

| EAST STREET | | ROCKER AVENUE | | WOODLAND AVENUE | |
|----------------------|------|--------------------|------|-----------------|------|
| 1077 A. JONES | 1078 | 1201 R. HUFF, ETAL | 1202 | 1203 | 1204 |
| 1076 B. ROSS | 1079 | 1200 E. TRUCKER | 1201 | 1202 | 1203 |
| 1080 J. Grimmett | 1081 | 1211 S. WRIGHT | 1212 | 1213 | 1214 |
| 1082 | 1083 | 1205 A. STRICKLAND | 1206 | 1207 | 1208 |
| 1084 L. TUTTS | 1085 | 1209 S. WILSON | 1210 | 1211 | 1212 |
| 1086 | 1087 | 1262 | 1263 | 1264 | 1265 |
| 1088 | 1089 | 1261 | 1262 | 1263 | 1264 |
| 1090 R. & W. JACKSON | 1091 | 1260 | 1261 | 1262 | 1263 |
| 1092 A. & A. SANDERS | 1093 | 1259 | 1260 | 1261 | 1262 |
| 1094 | 1095 | 1258 | 1259 | 1260 | 1261 |
| 1096 | 1097 | 1257 | 1258 | 1259 | 1260 |
| 1098 | 1099 | 1256 | 1257 | 1258 | 1259 |
| 1100 N. Malone | 1101 | 1255 | 1256 | 1257 | 1258 |
| 1102 | 1103 | 1254 | 1255 | 1256 | 1257 |
| 1104 | 1105 | 1253 | 1254 | 1255 | 1256 |
| 1106 | 1107 | 1252 | 1253 | 1254 | 1255 |
| 1108 | 1109 | 1251 | 1252 | 1253 | 1254 |
| 1110 | 1111 | 1250 | 1251 | 1252 | 1253 |
| 1112 | 1113 | 1249 | 1250 | 1251 | 1252 |
| 1114 | 1115 | 1248 | 1249 | 1250 | 1251 |
| 1116 | 1117 | 1247 | 1248 | 1249 | 1250 |
| 1118 | 1119 | 1246 | 1247 | 1248 | 1249 |
| 1120 | 1121 | 1245 | 1246 | 1247 | 1248 |
| 1122 | 1123 | 1244 | 1245 | 1246 | 1247 |
| 1124 | 1125 | 1243 | 1244 | 1245 | 1246 |
| 1126 | 1127 | 1242 | 1243 | 1244 | 1245 |
| 1128 | 1129 | 1241 | 1242 | 1243 | 1244 |
| 1130 | 1131 | 1240 | 1241 | 1242 | 1243 |
| 1132 | 1133 | 1239 | 1240 | 1241 | 1242 |
| 1134 | 1135 | 1238 | 1239 | 1240 | 1241 |
| 1136 | 1137 | 1237 | 1238 | 1239 | 1240 |
| 1138 | 1139 | 1236 | 1237 | 1238 | 1239 |
| 1140 | 1141 | 1235 | 1236 | 1237 | 1238 |
| 1142 | 1143 | 1234 | 1235 | 1236 | 1237 |
| 1144 | 1145 | 1233 | 1234 | 1235 | 1236 |
| 1146 | 1147 | 1232 | 1233 | 1234 | 1235 |
| 1148 | 1149 | 1231 | 1232 | 1233 | 1234 |
| 1150 | 1151 | 1230 | 1231 | 1232 | 1233 |
| 1152 | 1153 | 1229 | 1230 | 1231 | 1232 |
| 1154 | 1155 | 1228 | 1229 | 1230 | 1231 |
| 1156 | 1157 | 1227 | 1228 | 1229 | 1230 |
| 1158 | 1159 | 1226 | 1227 | 1228 | 1229 |
| 1160 | 1161 | 1225 | 1226 | 1227 | 1228 |
| 1162 | 1163 | 1224 | 1225 | 1226 | 1227 |
| 1164 | 1165 | 1223 | 1224 | 1225 | 1226 |
| 1166 | 1167 | 1222 | 1223 | 1224 | 1225 |
| 1168 | 1169 | 1221 | 1222 | 1223 | 1224 |
| 1170 | 1171 | 1220 | 1221 | 1222 | 1223 |
| 1172 | 1173 | 1219 | 1220 | 1221 | 1222 |
| 1174 | 1175 | 1218 | 1219 | 1220 | 1221 |
| 1176 | 1177 | 1217 | 1218 | 1219 | 1220 |
| 1178 | 1179 | 1216 | 1217 | 1218 | 1219 |
| 1180 | 1181 | 1215 | 1216 | 1217 | 1218 |
| 1182 | 1183 | 1214 | 1215 | 1216 | 1217 |
| 1184 | 1185 | 1213 | 1214 | 1215 | 1216 |
| 1186 | 1187 | 1212 | 1213 | 1214 | 1215 |
| 1188 | 1189 | 1211 | 1212 | 1213 | 1214 |
| 1190 | 1191 | 1210 | 1211 | 1212 | 1213 |
| 1192 | 1193 | 1209 | 1210 | 1211 | 1212 |
| 1194 | 1195 | 1208 | 1209 | 1210 | 1211 |
| 1196 | 1197 | 1207 | 1208 | 1209 | 1210 |
| 1198 | 1199 | 1206 | 1207 | 1208 | 1209 |
| 1200 | 1201 | 1205 | 1206 | 1207 | 1208 |
| 1202 | 1203 | 1204 | 1205 | 1206 | 1207 |
| 1204 | 1205 | 1203 | 1204 | 1205 | 1206 |
| 1206 | 1207 | 1202 | 1203 | 1204 | 1205 |
| 1208 | 1209 | 1201 | 1202 | 1203 | 1204 |
| 1210 | 1211 | 1200 | 1201 | 1202 | 1203 |
| 1212 | 1213 | 1199 | 1200 | 1201 | 1202 |
| 1214 | 1215 | 1198 | 1199 | 1200 | 1201 |
| 1216 | 1217 | 1197 | 1198 | 1199 | 1200 |
| 1218 | 1219 | 1196 | 1197 | 1198 | 1199 |
| 1220 | 1221 | 1195 | 1196 | 1197 | 1198 |
| 1222 | 1223 | 1194 | 1195 | 1196 | 1197 |
| 1224 | 1225 | 1193 | 1194 | 1195 | 1196 |
| 1226 | 1227 | 1192 | 1193 | 1194 | 1195 |
| 1228 | 1229 | 1191 | 1192 | 1193 | 1194 |
| 1230 | 1231 | 1190 | 1191 | 1192 | 1193 |
| 1232 | 1233 | 1189 | 1190 | 1191 | 1192 |
| 1234 | 1235 | 1188 | 1189 | 1190 | 1191 |
| 1236 | 1237 | 1187 | 1188 | 1189 | 1190 |
| 1238 | 1239 | 1186 | 1187 | 1188 | 1189 |
| 1240 | 1241 | 1185 | 1186 | 1187 | 1188 |
| 1242 | 1243 | 1184 | 1185 | 1186 | 1187 |
| 1244 | 1245 | 1183 | 1184 | 1185 | 1186 |
| 1246 | 1247 | 1182 | 1183 | 1184 | 1185 |
| 1248 | 1249 | 1181 | 1182 | 1183 | 1184 |
| 1250 | 1251 | 1180 | 1181 | 1182 | 1183 |
| 1252 | 1253 | 1179 | 1180 | 1181 | 1182 |
| 1254 | 1255 | 1178 | 1179 | 1180 | 1181 |
| 1256 | 1257 | 1177 | 1178 | 1179 | 1180 |
| 1258 | 1259 | 1176 | 1177 | 1178 | 1179 |
| 1260 | 1261 | 1175 | 1176 | 1177 | 1178 |
| 1262 | 1263 | 1174 | 1175 | 1176 | 1177 |
| 1264 | 1265 | 1173 | 1174 | 1175 | 1176 |
| 1266 | 1267 | 1172 | 1173 | 1174 | 1175 |
| 1268 | 1269 | 1171 | 1172 | 1173 | 1174 |
| 1270 | 1271 | 1170 | 1171 | 1172 | 1173 |
| 1272 | 1273 | 1169 | 1170 | 1171 | 1172 |
| 1274 | 1275 | 1168 | 1169 | 1170 | 1171 |
| 1276 | 1277 | 1167 | 1168 | 1169 | 1170 |
| 1278 | 1279 | 1166 | 1167 | 1168 | 1169 |
| 1280 | 1281 | 1165 | 1166 | 1167 | 1168 |
| 1282 | 1283 | 1164 | 1165 | 1166 | 1167 |
| 1284 | 1285 | 1163 | 1164 | 1165 | 1166 |
| 1286 | 1287 | 1162 | 1163 | 1164 | 1165 |
| 1288 | 1289 | 1161 | 1162 | 1163 | 1164 |
| 1290 | 1291 | 1160 | 1161 | 1162 | 1163 |
| 1292 | 1293 | 1159 | 1160 | 1161 | 1162 |
| 1294 | 1295 | 1158 | 1159 | 1160 | 1161 |
| 1296 | 1297 | 1157 | 1158 | 1159 | 1160 |
| 1298 | 1299 | 1156 | 1157 | 1158 | 1159 |
| 1300 | 1301 | 1155 | 1156 | 1157 | 1158 |
| 1302 | 1303 | 1154 | 1155 | 1156 | 1157 |
| 1304 | 1305 | 1153 | 1154 | 1155 | 1156 |
| 1306 | 1307 | 1152 | 1153 | 1154 | 1155 |
| 1308 | 1309 | 1151 | 1152 | 1153 | 1154 |
| 1310 | 1311 | 1150 | 1151 | 1152 | 1153 |
| 1312 | 1313 | 1149 | 1150 | 1151 | 1152 |
| 1314 | 1315 | 1148 | 1149 | 1150 | 1151 |
| 1316 | 1317 | 1147 | 1148 | 1149 | 1150 |
| 1318 | 1319 | 1146 | 1147 | 1148 | 1149 |
| 1320 | 1321 | 1145 | 1146 | 1147 | 1148 |
| 1322 | 1323 | 1144 | 1145 | 1146 | 1147 |
| 1324 | 1325 | 1143 | 1144 | 1145 | 1146 |
| 1326 | 1327 | 1142 | 1143 | 1144 | 1145 |
| 1328 | 1329 | 1141 | 1142 | 1143 | 1144 |
| 1330 | 1331 | 1140 | 1141 | 1142 | 1143 |
| 1332 | 1333 | 1139 | 1140 | 1141 | 1142 |
| 1334 | 1335 | 1138 | 1139 | 1140 | 1141 |
| 1336 | 1337 | 1137 | 1138 | 1139 | 1140 |
| 1338 | 1339 | 1136 | 1137 | 1138 | 1139 |
| 1340 | 1341 | 1135 | 1136 | 1137 | 1138 |
| 1342 | 1343 | 1134 | 1135 | 1136 | 1137 |
| 1344 | 1345 | 1133 | 1134 | 1135 | 1136 |
| 1346 | 1347 | 1132 | 1133 | 1134 | 1135 |
| 1348 | 1349 | 1131 | 1132 | 1133 | 1134 |
| 1350 | 1351 | 1130 | 1131 | 1132 | 1133 |
| 1352 | 1353 | 1129 | 1130 | 1131 | 1132 |
| 1354 | 1355 | 1128 | 1129 | 1130 | 1131 |
| 1356 | 1357 | 1127 | 1128 | 1129 | 1130 |
| 1358 | 1359 | 1126 | 1127 | 1128 | 1129 |
| 1360 | 1361 | 1125 | 1126 | 1127 | 1128 |
| 1362 | 1363 | 1124 | 1125 | 1126 | 1127 |
| 1364 | 1365 | 1123 | 1124 | 1125 | 1126 |
| 1366 | 1367 | 1122 | 1123 | 1124 | 1125 |
| 1368 | 1369 | 1121 | 1122 | 1123 | 1124 |
| 1370 | 1371 | 1120 | 1121 | 1122 | 1123 |
| 1372 | 1373 | 1119 | 1120 | 1121 | 1122 |
| 1374 | 1375 | 1118 | 1119 | 1120 | 1121 |
| 1376 | 1377 | 1117 | 1118 | 1119 | 1120 |
| 1378 | 1379 | 1116 | 1117 | 1118 | 1119 |
| 1380 | 1381 | 1115 | 1116 | 1117 | 1118 |
| 1382 | 1383 | 1114 | 1115 | 1116 | 1117 |
| 1384 | 1385 | 1113 | 1114 | 1115 | 1116 |
| 1386 | 1387 | 1112 | 1113 | 1114 | 1115 |
| 1388 | 1389 | 1111 | 1112 | 1113 | 1114 |
| 1390 | 1391 | 1110 | 1111 | 1112 | 1113 |
| 1392 | 1393 | 1109 | 1110 | 1111 | 1112 |
| 1394 | 1395 | 1108 | 1109 | 1110 | 1111 |
| 1396 | 1397 | 1107 | 1108 | 1109 | 1110 |
| 1398 | 1399 | 1106 | 1107 | 1108 | 1109 |
| 1400 | 1401 | 1105 | 1106 | 1107 | 1108 |
| 1402 | 1403 | 1104 | 1105 | 1106 | 1107 |
| 1404 | 1405 | 1103 | 1104 | 1105 | 1106 |
| 1406 | 1407 | 1102 | 1103 | 1104 | 1105 |
| 1408 | 1409 | 1101 | 1102 | 1103 | 1104 |
| 1410 | 1411 | 1100 | 1101 | 1102 | 1103 |
| 1412 | 1413 | 1099 | 1100 | 1101 | 1102 |
| 1414 | 1415 | 1098 | 1099 | 1100 | 1101 |
| 1416 | 1417 | 1097 | 1098 | 1099 | 1100 |
| 1418 | 1419 | 1096 | 1097 | 1098 | 1099 |
| 1420 | 1421 | 1095 | 1096 | 1097 | 1098 |
| 1422 | 1423 | 1094 | 1095 | 1096 | 1097 |
| 1424 | 1425 | 1093 | 1094 | 1095 | 1096 |
| 1426 | 1427 | 1092 | 1093 | 1094 | 1095 |
| 1428 | 1429 | 1091 | 1092 | | |

CHAGRIN FALLS PARK SUBDIVISION
 PART OF LOT NO. 47 TRACT I BAINBRIDGE TOWNSHIP
 S.W. PART LOTS 316 TO 640
 REC. OF PLATS VOL. I PAGE 60



SCALE 1 INCH = 50 FEET

JAN. 1, 1921

SEE 2-V-N.W.

ROAD

FRANKLIN

| | |
|-----------------------------------|---------------------------|
| 316 L. & D. WIGMET | 375 |
| 317 | 374 |
| 318 | 373 |
| 319 | 372 |
| 320 | 371 |
| 321 C. Blaise & R. J. Crippen | 370 |
| 322 | 369 |
| 323 | 368 |
| 324 W. & F. TURNBOY | 367 |
| 325 | 366 |
| 326 | 365 M. THOMPSON 5-1513 |
| 327 SAM BECK 5-1489 | 364 |
| 328 L. LIZANA | 363 |
| 329 | 362 |
| 330 5-1566 M. V. SHAW | 361 |
| 331 | 360 W. & N. BIRMINGHAM |
| 332 | 359 |
| 333 358 Torrens 4-1400 V. SHAW | 358 |
| 334 | 357 |
| 335 H. V. SHAW | 356 |
| 336 | 355 J. BECK |
| 337 | 354 |
| 338 W. & L. BRYANT | 353 |
| 339 | 352 |
| 340 | 351 |
| 341 | 350 |
| 342 | 349 |
| 343 | 348 |
| 344 | 347 |
| 345 | 346 I. COOK |

STREET

AKRON

| | |
|--------------------------|--------------------|
| 376 | 426 L. & E. WILSON |
| 377 M. E. DOWDELL | 425 |
| 378 | 424 |
| 379 | 423 |
| 380 | 422 |
| 381 A. G. King | 421 |
| 382 | 420 |
| 383 | 419 S. R. Reid |
| 384 A. ALPENCOTTIE, ETAL | 418 J. BROWN |
| 385 | 417 |
| 386 | 416 M. BONYON |
| 387 | 415 |
| 388 O. L. PARIS | 414 |
| 389 | 413 J. WEBB |
| 390 G. & L. FERTINS | 412 |
| 391 | 411 |
| 392 | 410 |
| 393 | 409 |
| 394 | 408 |
| 395 | 407 |
| 396 A. BECK, ETAL | 406 |
| 397 | 405 |
| 398 | 404 |
| 399 | 403 |
| 400 R. & A. BECK | 402 |
| 401 | 401 |
| 402 | 400 |

WOODLAND

STREET

WEST

| | |
|------------------------|---------------------|
| 427 W. & S. WRIGHT | 459 R. & S. HALL |
| 428 | 458 L. BARNE |
| 429 | 457 |
| 430 | 456 E. GUNDS |
| 431 | 455 |
| 432 A. DIXON | 454 |
| 433 | 453 W. TURNBOY |
| 434 A. JONES | 452 |
| 435 | 451 E. A. LYCH |
| 436 J. & C. TUFTS, SR. | 450 J. KILKARDILL |
| 437 | 449 |
| 438 | 448 L. & J. THURMAN |
| 439 | 447 |
| 440 | 446 |
| 441 | 445 |
| 442 | 444 |
| 443 | 443 |
| 444 | 442 |
| 445 | 441 |
| 446 | 440 |
| 447 | 439 |
| 448 | 438 |
| 449 | 437 |
| 450 | 436 |
| 451 | 435 |
| 452 | 434 |
| 453 | 433 |
| 454 | 432 |
| 455 | 431 |
| 456 | 430 |
| 457 | 429 |
| 458 | 428 |
| 459 | 427 |

RAILROAD PLACE

WHEELING AND LAKE ERIE BROADWAY RAILWAY

STREET

DAYTON

| | |
|----------------------------|-----|
| 546 | 596 |
| 545 | 595 |
| 544 | 594 |
| 543 | 593 |
| 542 A-1446 Lumpkin | 592 |
| 541 | 591 |
| 540 | 590 |
| 539 S. WILKINS | 589 |
| 538 | 588 |
| 537 | 587 |
| 536 C. & L. THOMAS | 586 |
| 535 | 585 |
| 534 F. Lawrence | 584 |
| 533 S. PUNTER | 583 |
| 532 | 582 |
| 531 | 581 |
| 530 B. & E. NORMAN | 580 |
| 529 | 579 |
| 528 | 578 |
| 527 | 577 |
| 526 B. E. Norman 5-1521 | 576 |
| 525 | 575 |
| 524 J. & L. WILSON | 574 |
| 523 | 573 |
| 522 | 572 |
| 521 | 571 |

AVENUE

STREET

ELYRIA

| | |
|---------------------------------|-----|
| 606 | 656 |
| 605 | 655 |
| 604 | 654 |
| 603 | 653 |
| 602 BAINBRIDGE BO. OF EDUCATION | 652 |
| 601 | 651 |
| 600 | 650 |
| 599 R. DOBBS | 649 |
| 598 | 648 |
| 597 R. DOBBS | 647 |
| 596 | 646 |
| 595 | 645 |
| 594 | 644 |
| 593 A. & A. MALLIK | 643 |
| 592 | 642 |
| 591 P. MASK | 641 |
| 590 | 640 |
| 589 | 639 |
| 588 | 638 |
| 587 | 637 |
| 586 | 636 |
| 585 | 635 |
| 584 | 634 |
| 583 | 633 |
| 582 | 632 |
| 581 | 631 |

SEE 2-V-S.E.

STREET

FINDLAY

CHAGRIN FALLS PARK SUBDIVISION

PART OF LOT NO. 47 TRACT I BAINBRIDGE TOWNSHIP

S.E. PART LOTS 641 TO 960

REG. OF PLATS VOL. I PAGE 60

SEE 2-V-N.E.



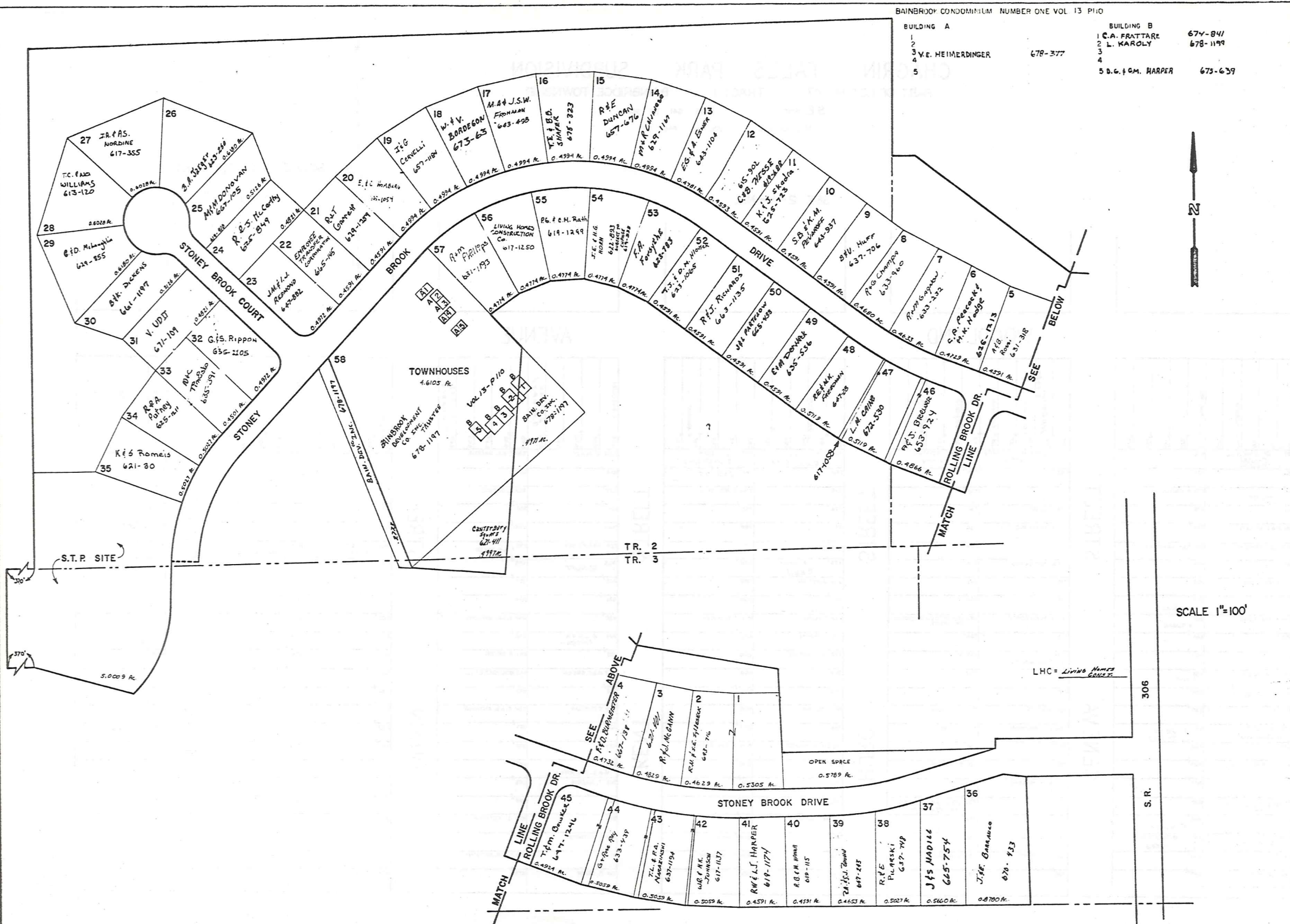
SCALE 1 INCH = 50 FEET

JAN. 1, 1981

SEE 2-V-S.W.

| FINDLAY STREET | | GENEVA STREET | | HURON STREET | | KENT STREET | | LORAIN STREET | | MEDINA STREET | |
|----------------|--------------------------------|---------------|---------------------------------------|--------------|----------------------|-------------|----------------------|---------------|----------------------|---------------|----------------------|
| 656 | | 724 | | 782 | | 840 | | 898 | | 948 | |
| 655 | D. LINDARD 5-1533 5-1534 | 723 | J.H. Denson 5-1478 C.R. Corther | 781 | A-1395 C. Sanders | 839 | W. PEAVY | 897 | E. KIRKLEN | 947 | A. Simmons 5-1539 |
| 654 | | 722 | | 780 | | 838 | | 896 | | 946 | |
| 653 | J. MOLLOY | 721 | | 779 | | 837 | | 895 | | 945 | |
| 652 | | 720 | R. BOWDEN | 778 | | 836 | | 894 | C.P. CALLOWAY | 944 | |
| 651 | J. & E. MALLAY | 719 | I. SNELLING | 777 | | 835 | | 893 | | 943 | |
| 650 | D.E. EDWARDS | 718 | | 776 | | 834 | W.A. PEAVY | 892 | W. STOVALL 4-1391 | 942 | |
| 649 | | 717 | M. SNELLING | 775 | 4-1424 C. Hall | 833 | R. HUFF | 891 | W. STOVALL | 941 | |
| 648 | E. EDWARDS | 716 | | 774 | J. RUTKIN | 832 | | 890 | | 940 | |
| 647 | | 715 | | 773 | | 831 | | 889 | | 939 | |
| 646 | A. & M. ROND | 714 | S. PLANTZNER | 772 | M. FLINT | 830 | | 888 | | 938 | |
| 645 | | 713 | | 771 | E. WHITE | 829 | 4-1392 E. Kirklen | 887 | | 937 | |
| 644 | | 712 | E. Kirklen | 770 | V. DOWNING | 828 | | 886 | | 936 | |
| 643 | | 711 | | 769 | | 827 | M.C. GREEN | 885 | | 935 | |
| 642 | | 710 | | 768 | | 826 | | 884 | | 934 | |
| 641 | | 709 | M. BECK | 767 | J. HOYARD | 825 | E. DUNCAN | 883 | | 933 | |
| | | 708 | S. THOMPSON | 766 | | 824 | | 882 | | 932 | |
| | | 707 | | 765 | | 823 | | 881 | | 931 | |
| | | 706 | | 764 | | 822 | J. Z. MORROW | 880 | | 930 | |
| | | 705 | G.W. POWERS | 763 | | 821 | T. MADDOE | 879 | | 929 | |
| | | 704 | | 762 | | 820 | | 878 | | 928 | |
| | | 703 | | 761 | M. POUNDS | 819 | | 877 | | 927 | |
| | | 702 | R. HICKS 5-1543 | 760 | | 818 | R. ANTHONY | 876 | W. STOVALL | 926 | |
| | | 701 | G.A. GRAHAM | 759 | | 817 | | 875 | | 925 | |
| | | 700 | | 758 | | 816 | F. BROW | 874 | J. FRANKLIN | 924 | |
| | | | | | | | | | | | |

| BUILDING A | | BUILDING B | |
|------------|---------------------------|------------|--------------------------|
| 1 | | 1 | C.A. FRATTARE 674-841 |
| 2 | | 2 | L. KAROLY 678-1199 |
| 3 | V.E. HEIMERDINGER 678-377 | 3 | |
| 4 | | 4 | |
| 5 | | 5 | D.G. & M. HARPER 678-639 |

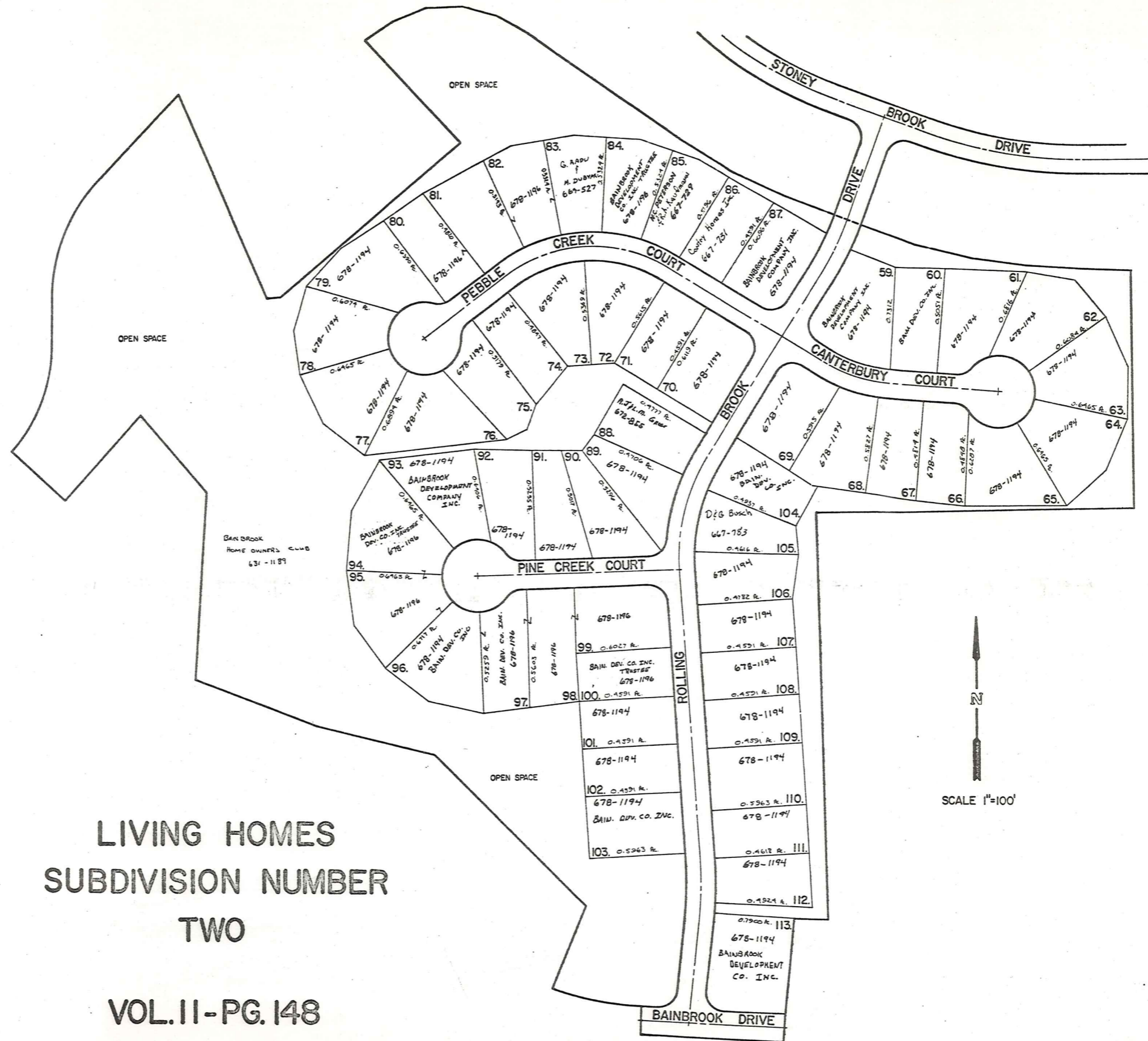


VOL. 10-PG. 119

LIVING HOMES SUBDIVISION NUMBER ONE

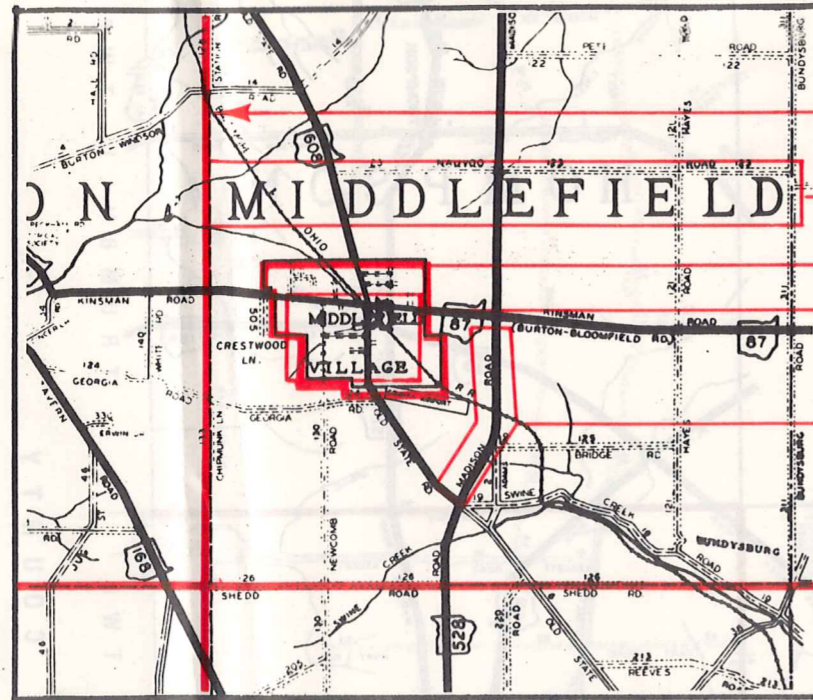
LIVING HOMES
SUBDIVISION NUMBER
TWO

VOL. II - PG. 148



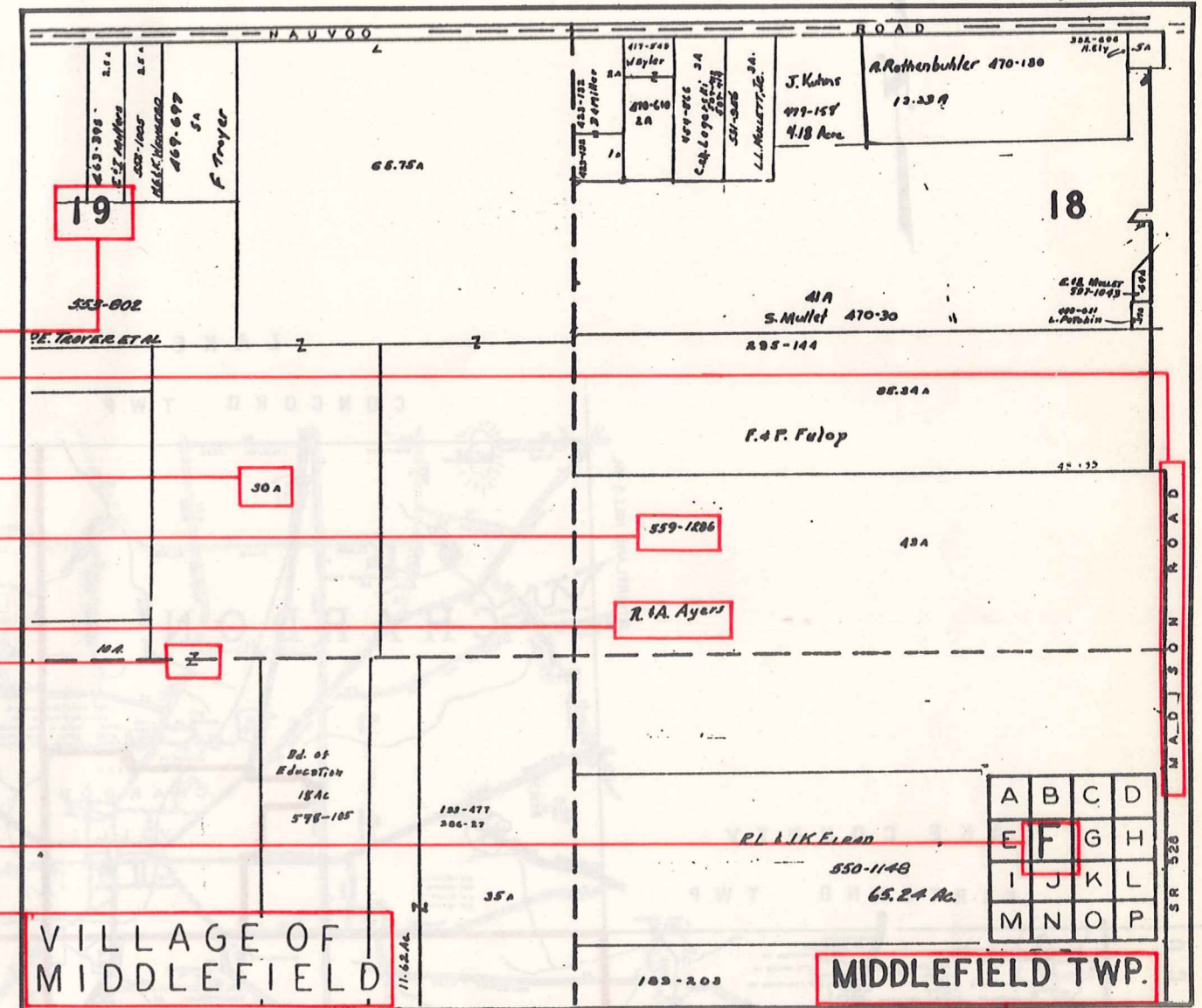
Explanation and Use Sheet for Geauga County, Ohio

SAMPLE (PARTIAL) COUNTY INDEX MAP



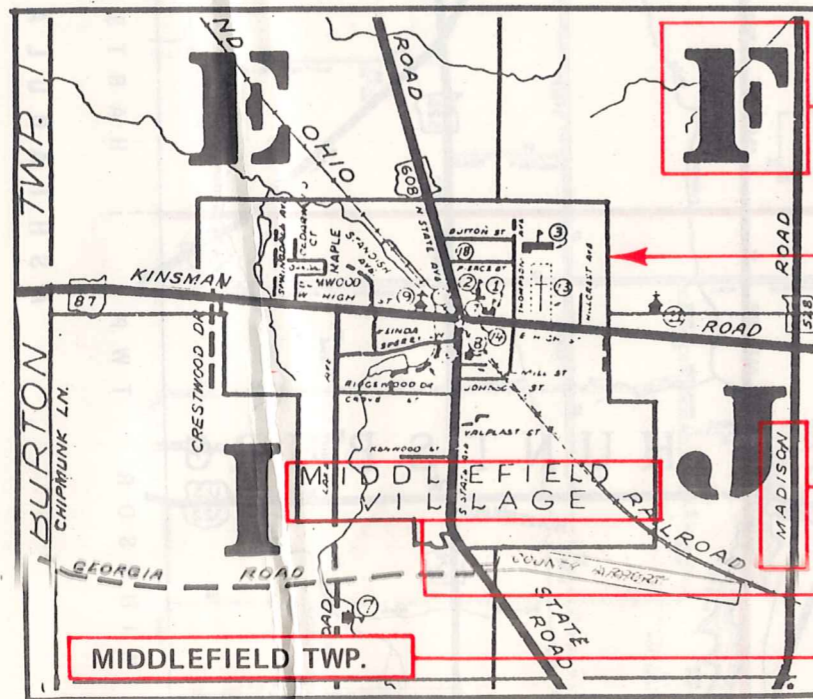
- Township Boundary
- Township Name
- Village Boundary
- Village Name
- Tract Lot Number
- Street Name
- Acreage
- Deed Book & Page
- Owners Name
- Denotes Continous Ownership

SAMPLE (PARTIAL) MAP PAGE



- Map Page Number
- Village Name
- Village Boundary
- Township Name

SAMPLE (PARTIAL) MUNICIPALITY INDEX MAP



- Street Name
- Village Name
- Township Name

USE OF THE MAP VOLUME

1. LOCATE THE GENERAL AREA OF INTEREST ON THE COUNTY INDEX MAP, ATLAS PAGE 'B', AND NOTE THE MUNICIPALITY NAME (TOWNSHIP OR VILLAGE).
2. REFER TO THE TABLE OF CONTENTS, ATLAS PAGE 'C', AND NOTE THE BEGINNING ATLAS PAGE NUMBER FOR THE MUNICIPALITY OF INTEREST.
3. TURN TO THE PAGE INDICATED. ON THIS PAGE WILL APPEAR AN INDEX MAP FOR THAT MUNICIPALITY.
4. LOCATE THE GENERAL AREA OF INTEREST AND NOTE THE MAP PAGE NUMBER. THIS MAY BE EITHER A LETTER OR A NUMBER.
5. MAP PAGES ARE IN ALPHABETICAL (OR NUMERICAL) SEQUENCE FOLLOWING THE MUNICIPALITY INDEX MAP. FOLLOW SEQUENCE TO THE MAP PAGE INDICATED.
6. LOCATE SPECIFIC PARCEL OF INTEREST AND NOTE THE DESIRED INFORMATION.

NOTE: ON SOME MAPS YOU MAY BE REFERRED TO A DETAIL SHEET SHOWING AN ENLARGEMENT OF THE AREA. THESE MAPS ARE FOUND AT THE END OF THE REGULAR MAP PAGES IN EACH MUNICIPALITY IN EITHER ALPHABETICAL OR NUMERICAL SEQUENCE.

NOTE: CHARDON VILLAGE HAS TITLE SHEETS. TO LOCATE OWNERS NAME, NOTE THE PARCEL NUMBER, REFER TO THE TITLE PAGE FOLLOWING THE MAP OF INTEREST, FOLLOW NUMERICAL SEQUENCE TO THE PARCEL NUMBER OF INTEREST AND NOTE THE DESIRED INFORMATION. IN ALL OTHER MUNICIPALITIES THE OWNERS NAME APPEARS ON THE MAP PAGE.

This book is the property of REAL ESTATE DATA, INC. and is distributed by REDI under a leasing arrangement requiring return to REDI upon termination of the lease. REDI reserves the right to reclaim this book if found in the possession of any firm or person where possession was obtained through any unauthorized source.